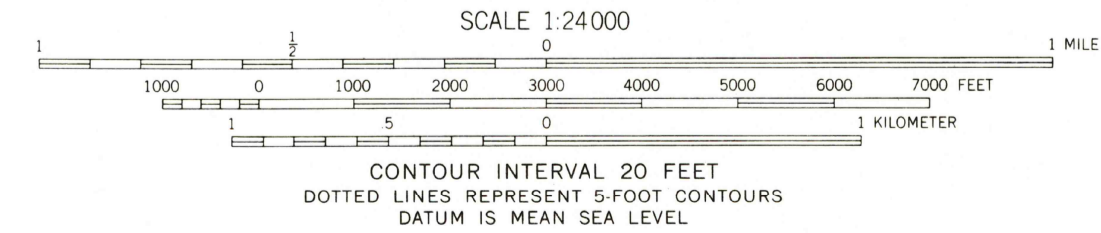
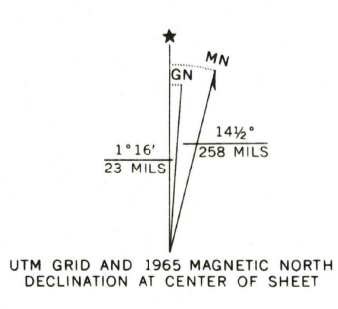



Maped, edited, and published by the Geological Survey  
in cooperation with the Colorado River Boundary Commission  
of the States of Arizona and California  
Control by USGS and USC&GS  
Topography by photogrammetric methods from aerial photographs  
taken 1953. Field checked 1955. Revised from aerial  
photographs taken 1961. Field checked 1965  
Polyconic projection. 1927 North American datum  
10,000-foot grids based on Arizona coordinate system, west zone  
and California coordinate system, zone 6  
1000-meter Universal Transverse Mercator grid ticks,  
zone 11, shown in blue  
Where omitted, land lines have not been established  
Fine red dashed lines indicate selected fence lines



THIS MAP COMPLIES WITH NATIONAL MAP ACCURACY STANDARDS  
FOR SALE BY U.S. GEOLOGICAL SURVEY  
DENVER, COLORADO 80225, OR RESTON, VIRGINIA 22092  
A FOLDER DESCRIBING TOPOGRAPHIC MAPS AND SYMBOLS IS AVAILABLE ON REQUEST



CIBOLA, ARIZ.-CALIF.  
SW/4 CIBOLA 15 QUADRANGLE  
N3315-W11437.5/7.5  
1965  
AMS 3050 1 SW-SERIES V898

