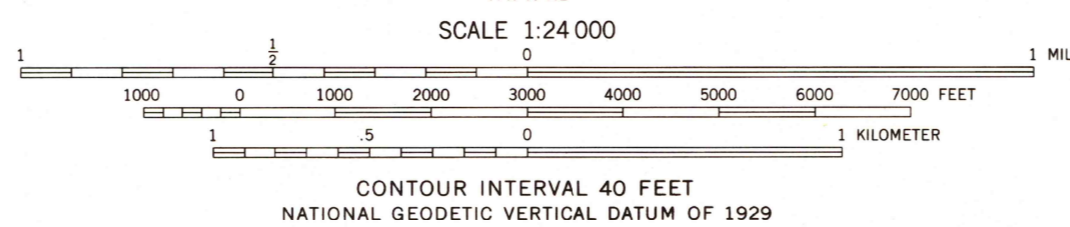
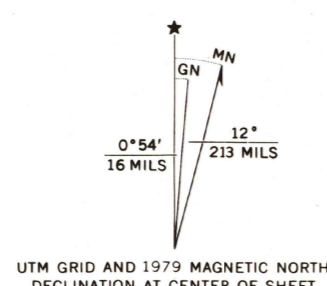


Mapped, edited, and published by the Geological Survey

Control by USGS and NOS/NOAA
Topography by photogrammetric methods from aerial photographs taken 1973. Field checked 1974. Map edited 1979

Projection and 10,000-foot grid ticks: Arizona coordinate system, east zone (transverse Mercator)
1000-meter Universal Transverse Mercator grid ticks, zone 12, shown in blue. 1927 North American datum
To place on the predicted North American Datum 1983 move the projection lines 8 meters south and 58 meters east as shown by dashed corner ticks


Where omitted, land lines have not been established
There may be private inholdings within the boundaries of the National or State reservations shown on this map



THIS MAP COMPLIES WITH NATIONAL MAP ACCURACY STANDARDS
FOR SALE BY U.S. GEOLOGICAL SURVEY, DENVER, COLORADO 80225, OR RESTON, VIRGINIA 22092
A FOLDER DESCRIBING TOPOGRAPHIC MAPS AND SYMBOLS IS AVAILABLE ON REQUEST



ROAD CLASSIFICATION	
Primary highway, hard surface	Light-duty road, hard or improved surface
Secondary highway, hard surface	Unimproved road
Interstate Route	U.S. Route
	State Route



COCHISE HEAD, ARIZ.
SE/4 COCHISE HEAD 15' QUADRANGLE
N3200-W10915/7.5
1979
DMA 4148 III SE—SERIES V898

