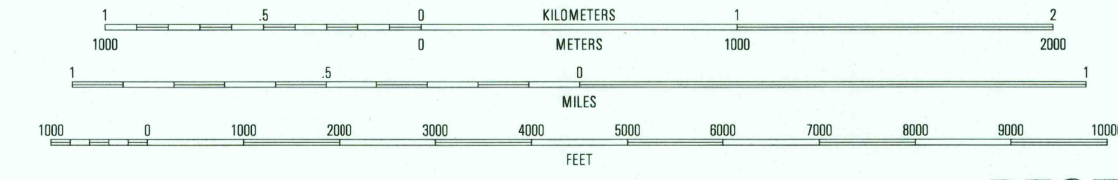
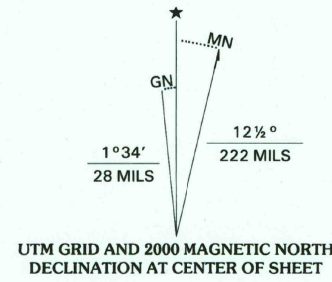
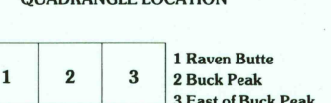


Produced by the United States Geological Survey  
Topography compiled 1961. Planimetry derived from imagery taken 1996. Public Land Survey System and survey control current as of 1988. Boundaries current as of 2000  
North American Datum of 1983 (NAD 83). Projection and 1000-meter grid: Universal Transverse Mercator, zone 12  
2500-meter ticks: Arizona Coordinate System of 1983 (west zone)  
North American Datum of 1927 (NAD 27) is shown by dashed corner ticks. The values of the shift between NAD 83 and NAD 27 for 7.5-minute intersections are obtainable from National Geodetic Survey NADCON software  
There may be private inholdings within the boundaries of the National or State reservations shown on this map  
Where omitted, land lines have not been established



CONTOUR INTERVAL 20 FEET  
NATIONAL GEODETIC VERTICAL DATUM OF 1929  
TO CONVERT FROM FEET TO METERS, MULTIPLY BY 0.3048



1	2	3	1 Raven Butte
4	5	6	2 Buck Peak
6	7	8	3 East of Buck Peak
			4 Tinajas Altas
			5 Cabeza Prieta Peak
			6
			7 Sierra de la Lechuguilla
			8 Tule Mountains

COYOTE WATER, AZ  
1996

THIS MAP COMPLIES WITH NATIONAL MAP ACCURACY STANDARDS  
FOR SALE BY U.S. GEOLOGICAL SURVEY, P.O. BOX 25286, DENVER, COLORADO 80225  
A FOLDER DESCRIBING TOPOGRAPHIC MAPS AND SYMBOLS IS AVAILABLE ON REQUEST

ADJOINING 7.5' QUADRANGLE NAMES

NIMA 3248 IV SW-SERIES V898

