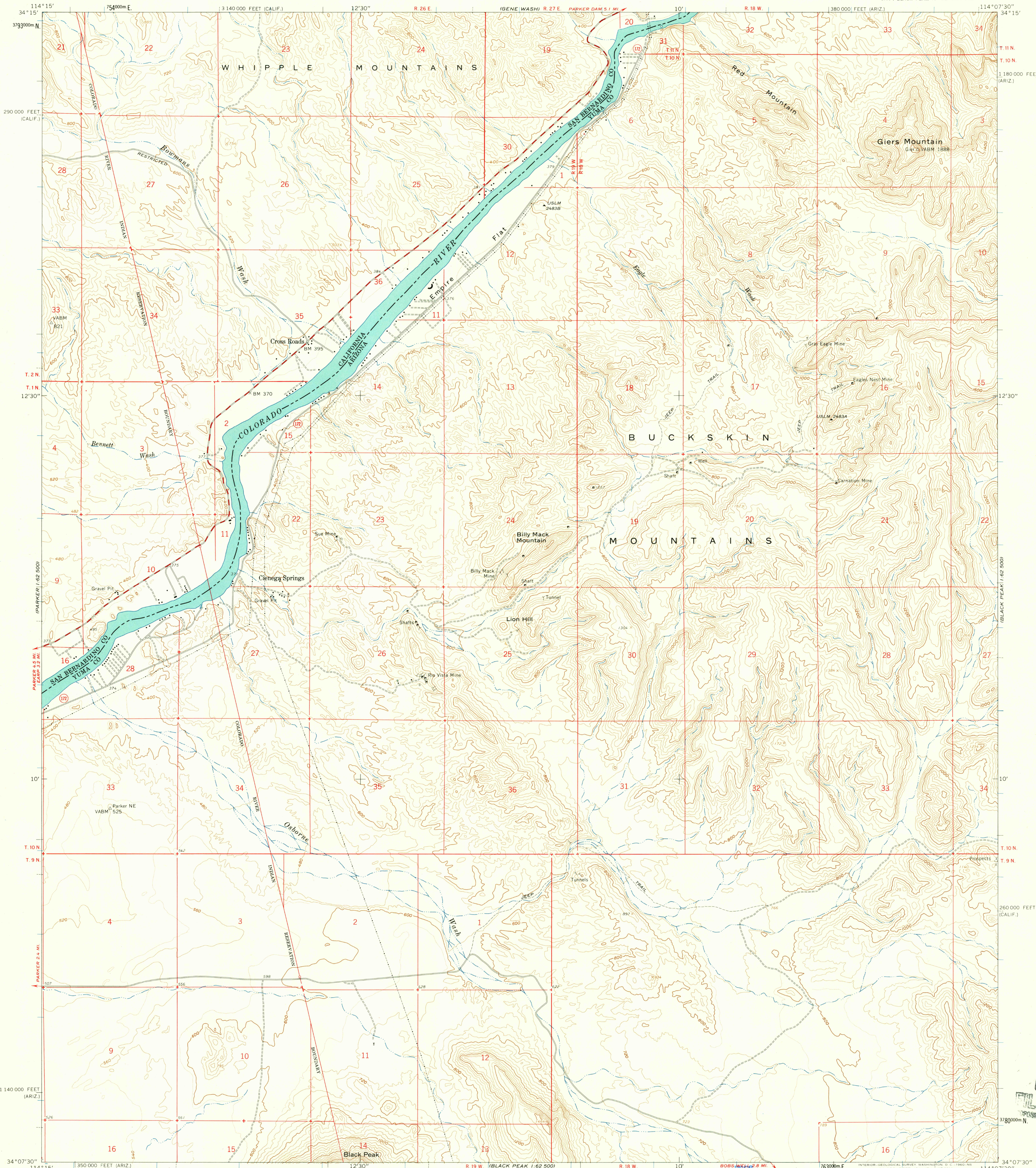


UNITED STATES
DEPARTMENT OF THE INTERIOR
GEOLOGICAL SURVEY

CROSS ROADS QUADRANGLE
ARIZONA-CALIFORNIA
7.5 MINUTE SERIES (TOPOGRAPHIC)
NW/4 BLACK PEAK 15' QUADRANGLE



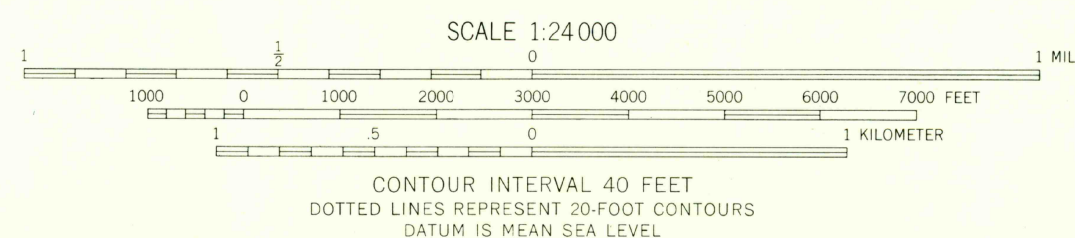
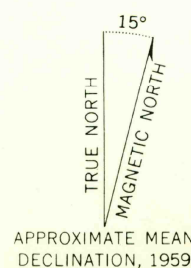
Mapped, edited, and published by the Geological Survey
Control by USGS and USC&GS

Topography from aerial photographs by photogrammetric methods
Aerial photographs taken 1955. Field check 1959

Polyconic projection. 1927 North American datum
10,000-foot grids based on Arizona coordinate system, west zone,
and California coordinate system, zone 5
1000-meter Universal Transverse Mercator grid ticks,
zone 11, shown in blue

Land lines unsurveyed in parts of T. 9 N., R. 18 W.

Unchecked elevations are shown in brown



CONTOUR INTERVAL 40 FEET
DOTTED LINES REPRESENT 20-FOOT CONTOURS
DATUM IS MEAN SEA LEVEL

THIS MAP COMPLIES WITH NATIONAL MAP ACCURACY STANDARDS
FOR SALE BY U.S. GEOLOGICAL SURVEY, DENVER 25, COLORADO OR WASHINGTON 25, D. C.
A FOLDER DESCRIBING TOPOGRAPHIC MAPS AND SYMBOLS IS AVAILABLE ON REQUEST

Historical File
Topographic Division



ROAD CLASSIFICATION
Medium-duty ——— Light-duty ———
Unimproved dirt =-----
State Route (circle with number)

CROSS ROADS, ARIZ.-CALIF.
NW/4 BLACK PEAK 15' QUADRANGLE
N3407.5-W11407.5/7.5

1959