

Mapped, edited, and published by the Geological Survey

Control by USGS and NOS/NOAA

Topography by photogrammetric methods from aerial photographs  
taken 1975. Field checked 1976. Map edited 1981

Projection and 10,000-foot grid ticks: Arizona coordinate  
system, central zone (transverse Mercator)

1000-meter Universal Transverse Mercator grid, zone 12

1927 North American Datum

To place on the predicted North American Datum 1983

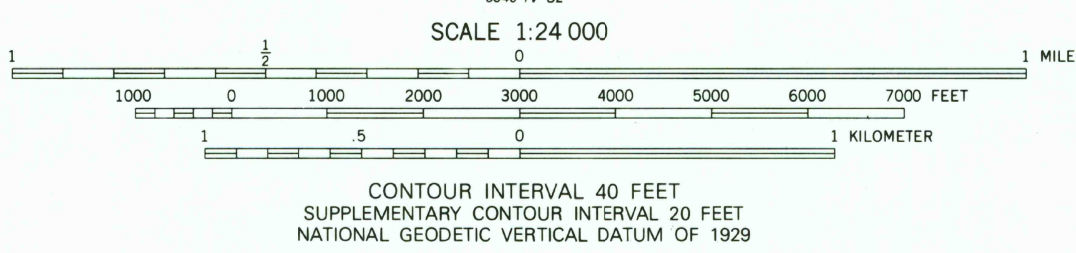
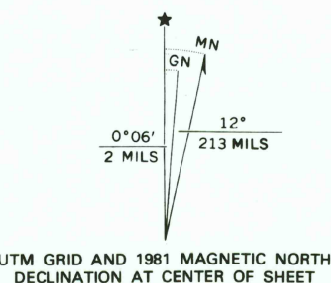
move the projection lines 9 meters south and

62 meters east as shown by dashed corner ticks


Fine red dashed lines indicate selected fence and field lines where  
generally visible on aerial photographs. This information is unchecked

Where omitted, land lines have not been established

There may be private inholdings within the boundaries of  
the National or State reservations shown on this map



THIS MAP COMPLIES WITH NATIONAL MAP ACCURACY STANDARDS  
FOR SALE BY U. S. GEOLOGICAL SURVEY, DENVER, COLORADO 80225, OR RESTON, VIRGINIA 22092  
A FOLDER DESCRIBING TOPOGRAPHIC MAPS AND SYMBOLS IS AVAILABLE ON REQUEST



CUMERO CANYON, ARIZ.

NE/4 NOGALES 15' QUADRANGLE

31110-D7-TF-024

1981

DMA 3846 IV NE-SERIES Y898

