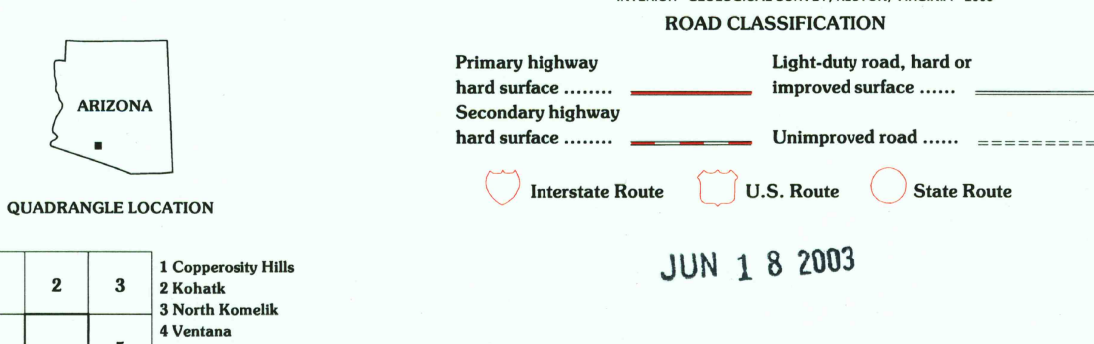
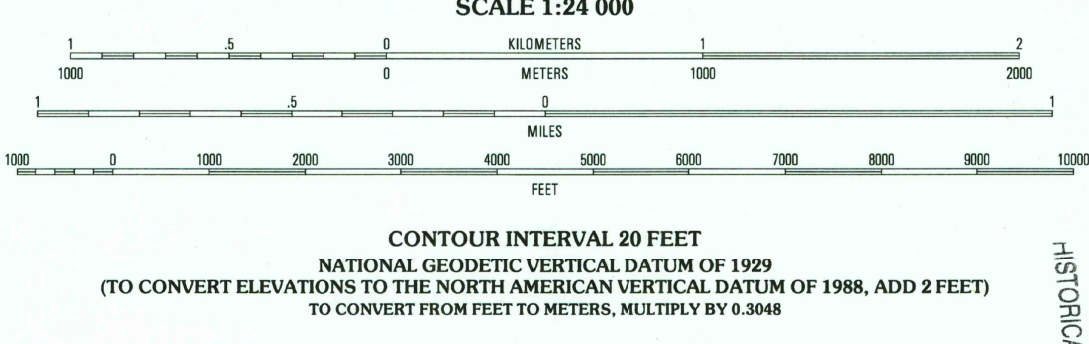
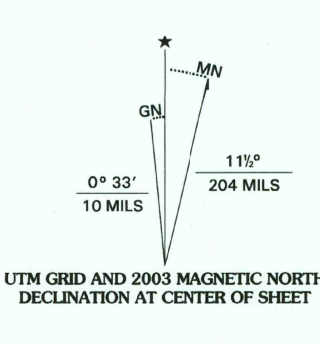


Produced by the United States Geological Survey
Topography compiled 1961. Planimetry derived from imagery taken 1990 and other sources. Public Land Survey System and survey control current as of 1988. Boundaries current as of 2002
North American Datum of 1983 (NAD 83). Projection and 1 000-meter grid: Universal Transverse Mercator, zone 12
2 500-meter ticks: Arizona Coordinate System of 1983 (central zone)
North American Datum of 1927 (NAD 27) is shown by dashed corner ticks. The values of the shift between NAD 83 and NAD 27 for 7.5-minute intersections are obtainable from National Geodetic Survey NADCON software
There may be private inholdings within the boundaries of the National or State reservations shown on this map
Houses of worship, schools, and other labeled buildings verified 1988



RECEIVED
AUG 29 2003
HISTORICAL MAP ARCHIVE

1	2	3
4	5	6
7	8	

ADJOINING 7.5' QUADRANGLES

1 Copperopolis Hills
2 Kohatik
3 North Komelik
4 Voiniana
5 Santa Rosa Mountains NW
6 Window Mountain
7 Santa Rosa
8 Santa Rosa Mountains SW

JUN 18 2003

DREW SPRING WELL, AZ
1996

NIMA 3548 I NE-SERIES V898



THIS MAP COMPLIES WITH NATIONAL MAP ACCURACY STANDARDS
FOR SALE BY U.S. GEOLOGICAL SURVEY, P.O. BOX 25286, DENVER, COLORADO 80225
A FOLDER DESCRIBING TOPOGRAPHIC MAPS AND SYMBOLS IS AVAILABLE ON REQUEST

