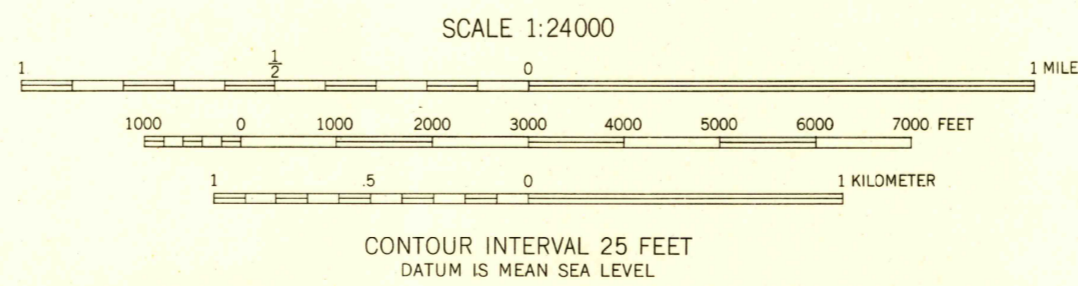
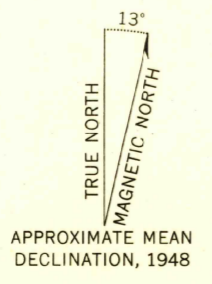


FILE COPY  
Inspector and Editor

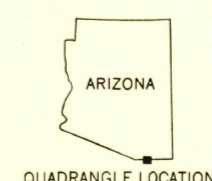
M E X I C O

Mapped by the Army Map Service  
Published for civil use for the Geological Survey  
Control by USC&GS, USGS, and USCE  
Topography from aerial photographs by stereoplanigraph methods  
Aerial photographs taken 1946. Field check 1948  
Polyconic projection. 1927 North American datum  
10,000-foot grid based on Arizona coordinate system,  
central zone  
No distinction is made between barns, dwellings,  
commercial and industrial buildings  
Unchecked elevations are shown in brown



CONTOUR INTERVAL 25 FEET  
DATUM IS MEAN SEA LEVEL

USGS  
Historical File  
Topographic Division



ROAD CLASSIFICATION

Heavy-duty	4 LANE 6 LANE	Light-duty	2 LANE 4 LANE
Medium-duty	4 LANE 6 LANE	Unimproved dirt	=====

U.S. Route      State Route

U.S.G.S.  
FILE COPY  
Inspector and Editor

DUQUESNE, ARIZ.  
SW/4 LOCHIEL 15' QUADRANGLE  
N3115-W11037.5/7.5

1948 DEC 1 1953

THIS MAP COMPLIES WITH NATIONAL MAP ACCURACY STANDARDS  
FOR SALE BY U. S. GEOLOGICAL SURVEY, FEDERAL CENTER, DENVER, COLORADO OR WASHINGTON 25, D. C.  
A FOLDER DESCRIBING TOPOGRAPHIC MAPS AND SYMBOLS IS AVAILABLE ON REQUEST