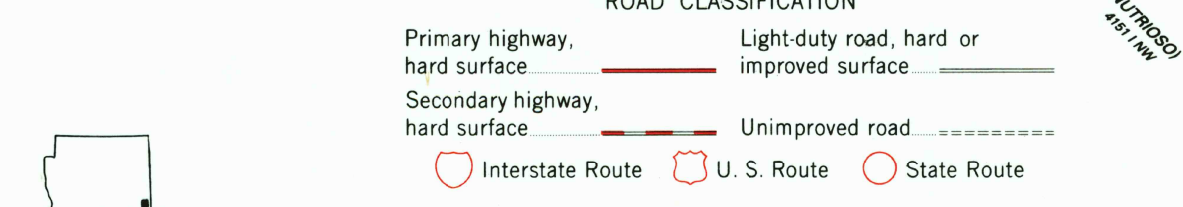
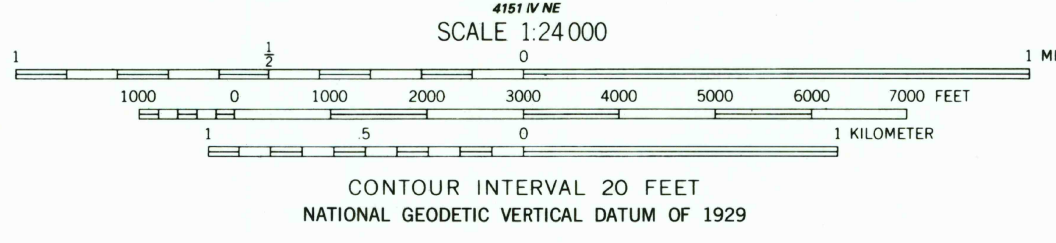
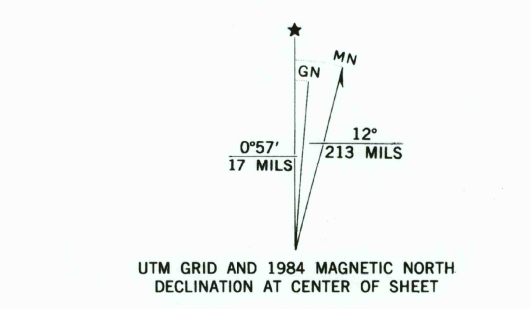


Mapped, edited, and published by the Geological Survey
Control by USGS and NOS/NOAA
Topography by photogrammetric methods from aerial photographs taken 1967. Field checked 1969
Polyconic projection. 10,000-foot grid ticks based on Arizona coordinate system, east zone
1000-meter Universal Transverse Mercator grid ticks, zone 12, shown in blue
1927 North American Datum
To place on the predicted North American Datum 1983 move the projection lines 1 meter south and 58 meters east as shown by dashed corner ticks
Fine red dashed lines indicate selected fence lines
There may be private inholdings within the boundaries of the National or State reservations shown on this map



THIS MAP COMPLIES WITH NATIONAL MAP ACCURACY STANDARDS
FOR SALE BY U. S. GEOLOGICAL SURVEY, DENVER, COLORADO 80225, OR RESTON, VIRGINIA 22092
A FOLDER DESCRIBING TOPOGRAPHIC MAPS AND SYMBOLS IS AVAILABLE ON REQUEST

RETURN TO:
NMD HISTORICAL MAP ARCHIVES
USGS NATIONAL CENTER, MS-522
RESTON, VA 22092

EAGAR, ARIZ.
34109-A3-TF-024
1969
PHOTOREVISED 1984
DMA 4152 III SE—SERIES V898