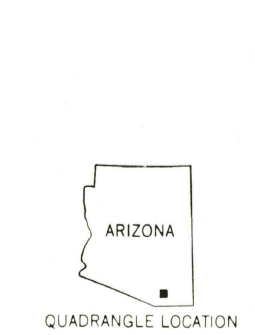
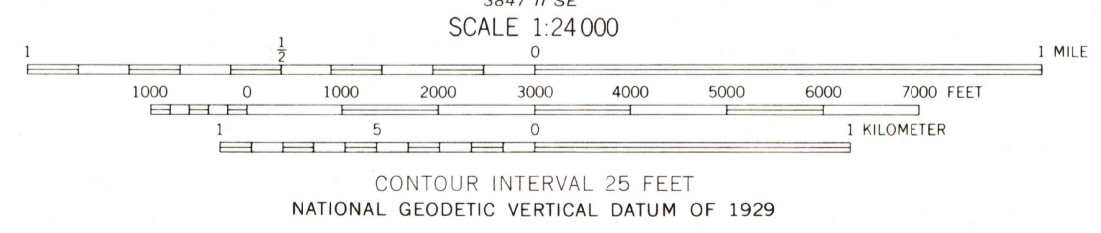
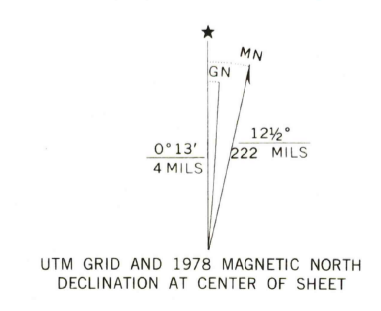


MT. HUGHES
3847 II SW

Mapped by the Army Map Service
Edited and published by the Geological Survey
Control by USGS, USC&GS, and USCE
Topography from aerial photographs by stereoplanigraph methods
Aerial photographs taken 1946. Revised by USGS 1958
Polyconic projection. 1927 North American datum
10,000-foot grid based on Arizona coordinate system,
central zone
1000-meter Universal Transverse Mercator grid ticks,
zone 12, shown in blue
Dashed land lines indicate approximate locations
Unchecked elevations are shown in brown
Revisions shown in purple compiled by the Geological Survey from
aerial photographs taken 1976. This information not field checked
Map edited 1978



ROAD CLASSIFICATION
Medium-duty ——— Light-duty ———
Unimproved dirt - - - - -
State Route ○

USGS HISTORICAL
MAP ARCHIVES
OCT 12 1995
REC'D FILE COPY

ELGIN, ARIZ.
NE/4 ELGIN 15' QUADRANGLE
N3137.5—W11030.7/5
1958
PHOTOREVISED 1978
AMS 3847 II NE—SERIES V898

ISBN 0-160-065435-5
9 780607 065435