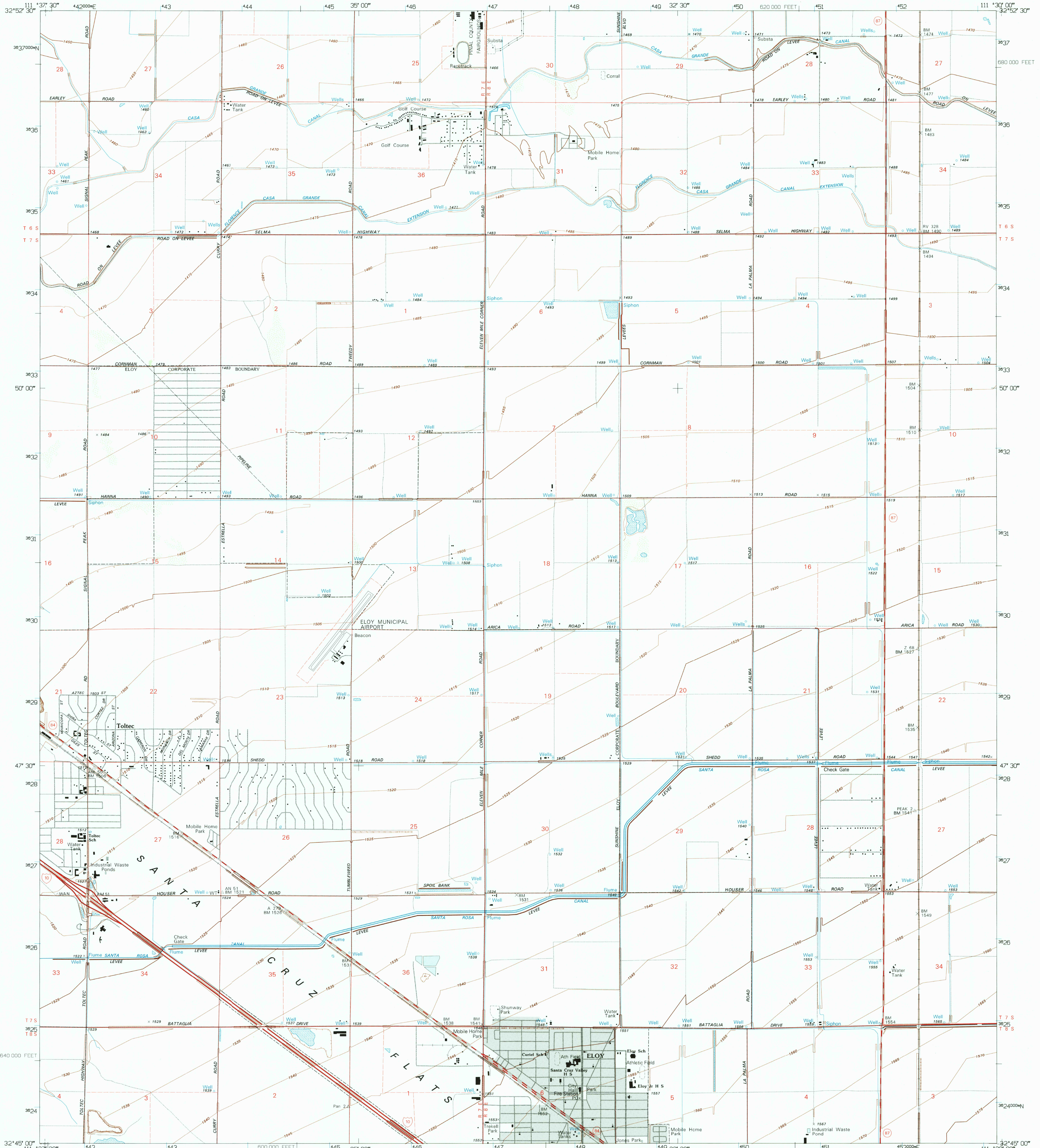
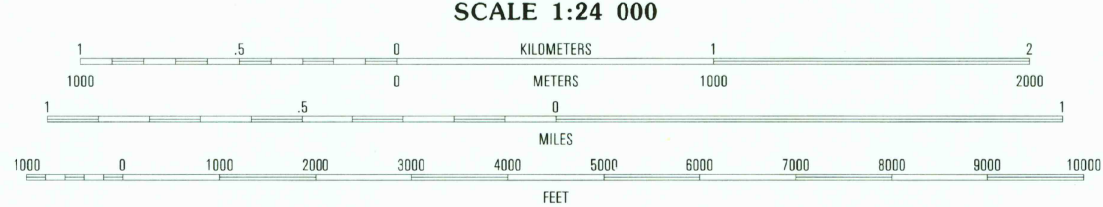
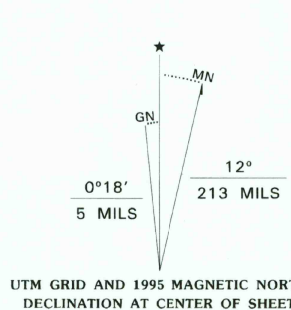


UNITED STATES  
DEPARTMENT OF THE INTERIOR  
GEOLOGICAL SURVEY

ELOY NORTH QUADRANGLE  
ARIZONA-PINAL CO.  
7.5-MINUTE SERIES (TOPOGRAPHIC)



Produced by the United States Geological Survey  
Control by USGS and NOS/NOAA  
Compiled from imagery dated 1963. Revised from  
imagery dated 1990. PLSS and survey control  
current as of 1992. Field checked 1992. Map edited 1995  
Contours and land elevations have not been revised and  
may conflict with other content  
North American Datum of 1927 (NAD 27). Projection and  
blue 1000-meter ticks: Universal Transverse Mercator, zone 12  
10 000-foot ticks: Arizona Coordinate System, central zone  
North American Datum of 1983 (NAD 83) is shown by dashed  
corner ticks. The values of the shift between NAD 27  
and NAD 83 for 7.5-minute intersections are obtainable from  
National Geodetic Survey NADCON software  
Fine red dashed lines indicate selected fence and field lines where  
generally visible on aerial photographs. This information is unchecked  
This map covers an active subsidence area




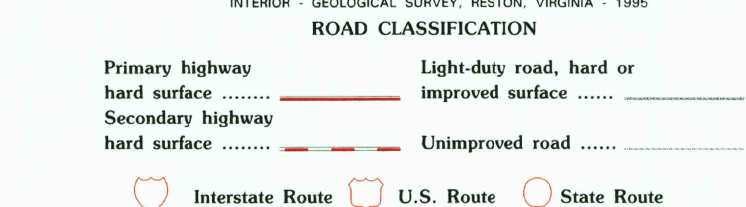
THIS MAP COMPLIES WITH NATIONAL MAP ACCURACY STANDARDS  
FOR SALE BY U.S. GEOLOGICAL SURVEY  
DENVER, COLORADO 80225, OR RESTON, VIRGINIA 22092  
A FOLDER DESCRIBING TOPOGRAPHIC MAPS AND SYMBOLS IS AVAILABLE ON REQUEST



QUADRANGLE LOCATION

1	2	3
4	5	6
7	8	

1 Casa Grande East  
2 Coolidge  
3 Valley Farms  
4 Casa Grande Mountain  
5 Picacho Reservoir  
6 Arizona City  
7 Eloy South  
8 Newman Peak



ELOY NORTH, AZ  
32111-GS-TF-024  
1992  
DMA 3649 I SE-SERIES V898

