
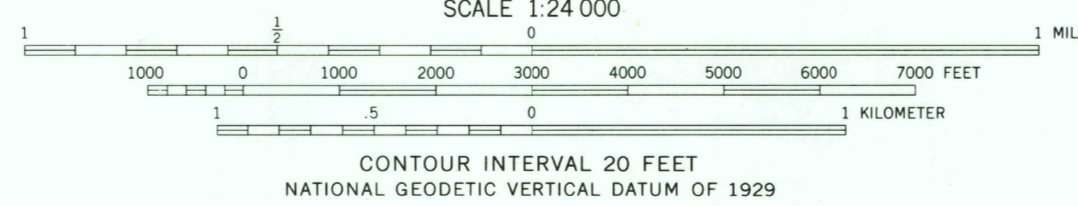
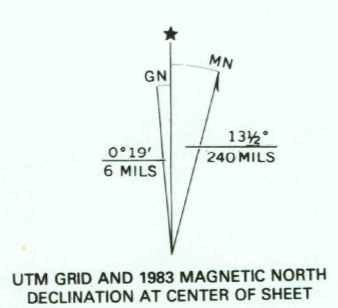


Mapped by the U.S. Forest Service  
Edited and published by the Geological Survey  
Control by USGS, NOS/NOAA, and U.S. Forest Service  
Topography by photogrammetric methods from aerial photographs  
taken 1959. Field checked by USGS 1962  
Polyconic projection. 1927 North American datum  
10,000-foot grid based on Arizona coordinate system,  
central zone.  
1000-meter Universal Transverse Mercator grid ticks,  
zone 12, shown in blue  
To place on the predicted North American Datum 1983  
move the projection lines 2 meters north and  
65 meters east as shown by dashed corner ticks  
Red tint indicates areas in which only landmark buildings are shown  
There may be private inholdings within the boundaries of  
the National or State reservations shown on this map



FOR SALE BY U.S. GEOLOGICAL SURVEY, DENVER, COLORADO 80225 OR RESTON, VIRGINIA 22092  
A FOLDER DESCRIBING TOPOGRAPHIC MAPS AND SYMBOLS IS AVAILABLE ON REQUEST

Revisions shown in purple compiled from aerial photographs taken 1980.  
This information not field checked. Map edited 1983.  
Purple tint indicates extension of urban areas

FLAGSTAFF EAST, ARIZ.  
N3507.5-W11130/7.5  
1962  
PHOTOREVISED 1983  
DMA 3654 II NE-SERIES V898

JAN 11 1984