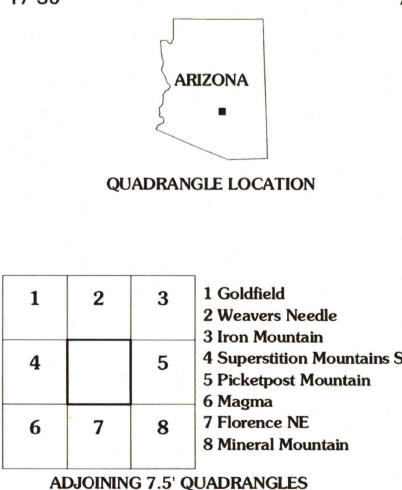
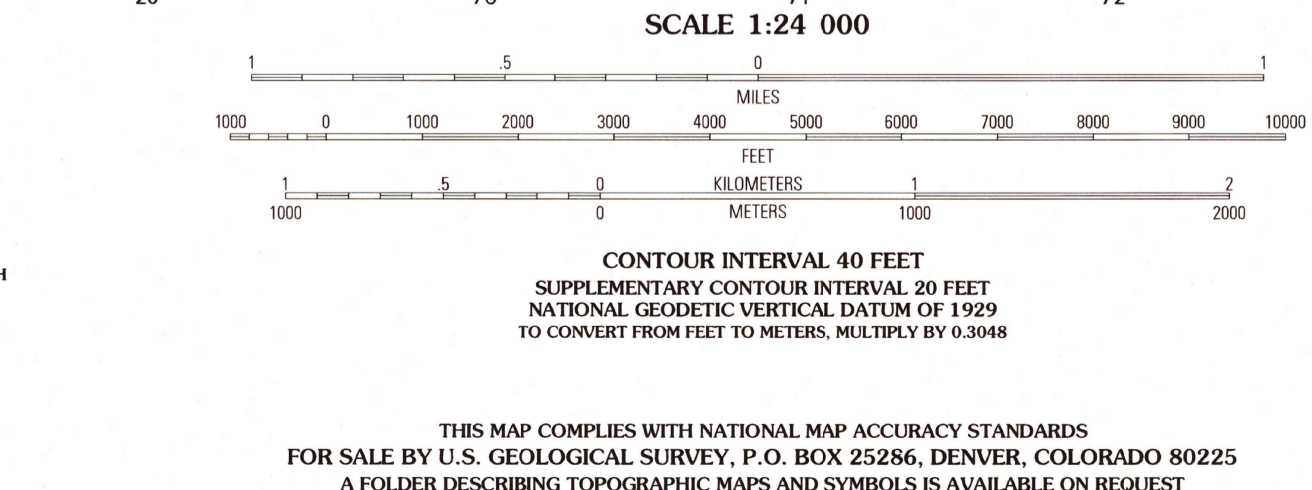



Produced by the United States Geological Survey 1966  
Revision by USDA Forest Service 2004  
Topography compiled 1962. Planimetry derived from imagery taken 2003 and other sources. Public Land Survey System and survey control current as of 2006. Boundaries current as of 2006.  
North American Datum of 1983 (NAD 83). Projection and 1 000-meter grid: Universal Transverse Mercator, zone 12  
2 500-meter ticks: Arizona Coordinate System (central zone)  
North American Datum of 1927 (NAD 27) is shown by dashed corner ticks. The values of the shift between NAD 83 and NAD 27 for 7.5-minute intersections are obtainable from National Geodetic Survey NADCON software  
Non-National Forest System lands within the National Forest  
Inholdings may exist in other National or State reservations  
This map is not a legal document. Public lands are subject to change and leasing, and may have access restrictions; check with appropriate offices. Obtain permission before entering private lands.  
Protracted Blocks (PB) are unsurveyed land of uncertain acreage.  
Area(s) covered by dashed light-blue pattern is(are) subject to controlled inundation.



HIGHWAYS AND ROADS

Interstate	.....	Primary highway	.....
U.S.	.....	Secondary highway	.....
State	.....	Light-duty road	.....
County	.....	Composition: Unspecified	.....
National Forest, suitable for passenger cars	.....	Paved	.....
National Forest, suitable for high clearance vehicles	.....	Gravel	.....
National Forest Trail	.....	Dirt	.....
		Unimproved; 4 wheel drive	.....
		Trail	.....
		Gate; Barrier	.....

FLORENCE JUNCTION, AZ 2004  
33111-C3-TF-024  
NGA 3750 IV SE-SERIES V898

U.S. GEOLOGICAL SURVEY LIBRARY MAR 27 2008 RESTON, VA

USGS Library Reston, VA. Topo Archive

ISBN 1-411-31396-8 9 781411 313965

USGS LIBRARY - RESTON 3 1818 00533730 6