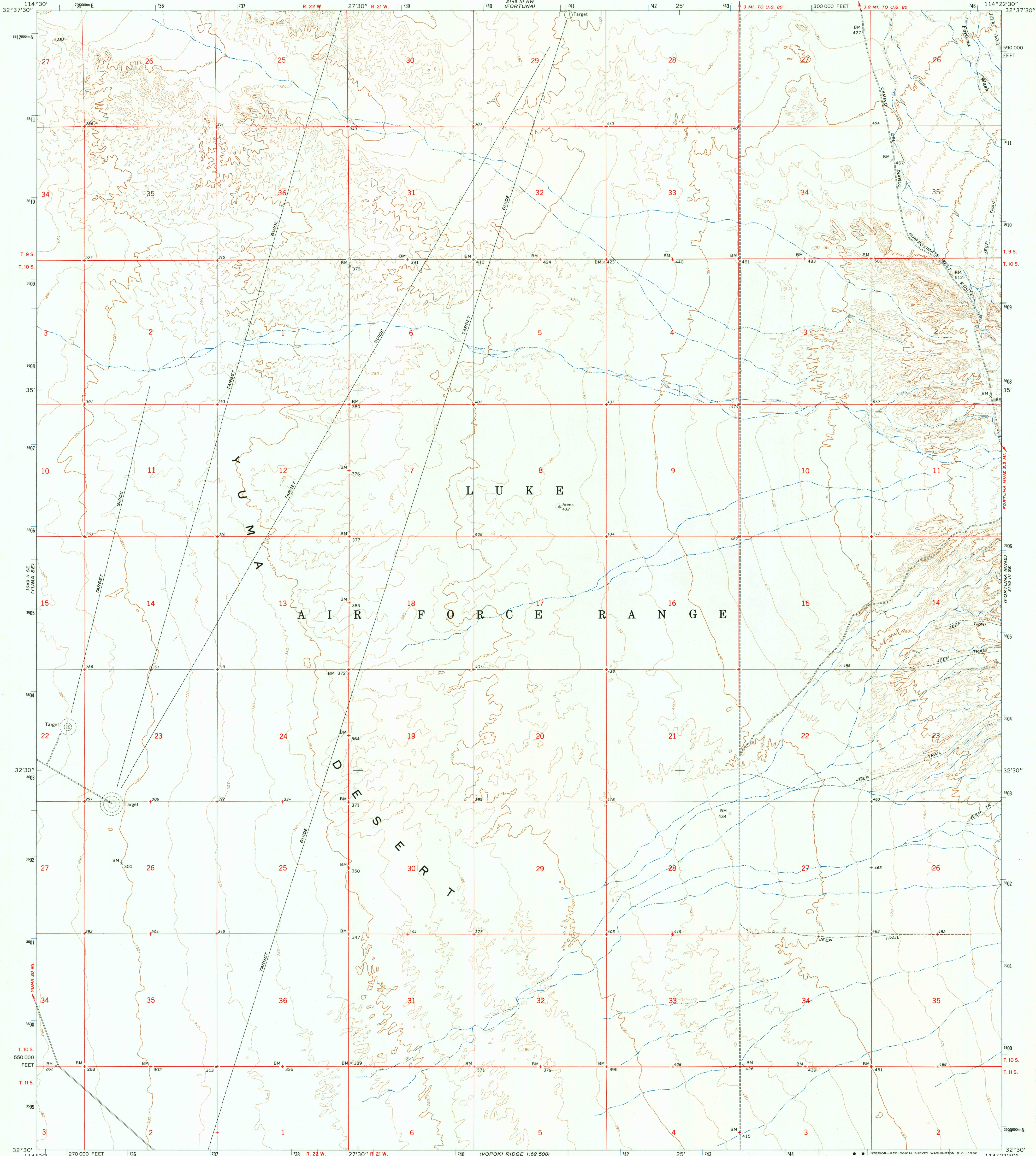


UNITED STATES
DEPARTMENT OF THE INTERIOR
GEOLOGICAL SURVEY

FORTUNA SW QUADRANGLE
ARIZONA-YUMA CO.
7.5 MINUTE SERIES (TOPOGRAPHIC)
SW 1/4 FORTUNA 15' QUADRANGLE

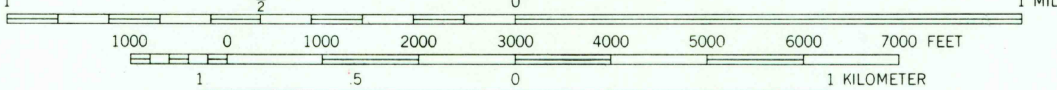
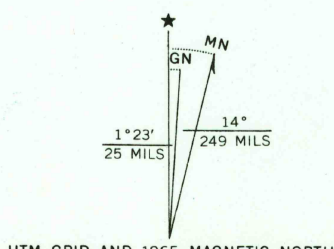


Mapped, edited, and published by the Geological Survey

Control by USGS, USC&GS, and Bureau of Reclamation

Topography by photogrammetric methods from aerial
photographs taken 1962 and from planetable surveys by
USBR 1940 and 1943-45. Field checked 1965

Polyconic projection. 1927 North American datum
10,000-foot grid based on Arizona coordinate system, west zone
1000-meter Universal Transverse Mercator grid ticks,
zone 12, shown in blue



CONTOUR INTERVAL 10 FEET
DATUM IS MEAN SEA LEVEL

USGS
Historical File
Topographic Division



ROAD CLASSIFICATION
Light-duty ————— Unimproved dirt —————

U.S.G.S.
FILE COPY
TOPOGRAPHIC DIVISION

FORTUNA SW, ARIZ.
SW 1/4 FORTUNA 15' QUADRANGLE
N3230-W11422.5/7.5

1965

AMS 3149 III SW-SERIES V898

THIS MAP COMPLIES WITH NATIONAL MAP ACCURACY STANDARDS
FOR SALE BY U.S. GEOLOGICAL SURVEY, DENVER, COLORADO 80225, OR WASHINGTON, D.C. 20242
A FOLDER DESCRIBING TOPOGRAPHIC MAPS AND SYMBOLS IS AVAILABLE ON REQUEST