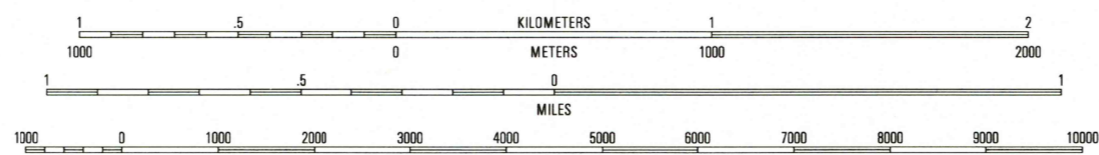
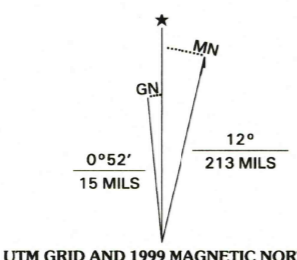


Produced by the United States Geological Survey
Topography compiled 1961. Planimetry derived from imagery taken 1996. Public Land Survey System and survey control current as of 1988.
North American Datum of 1983 (NAD 83). Projection and 1000-meter grid: Universal Transverse Mercator, zone 12 2500-meter tick; Arizona Coordinate System of 1983 (central zone)
North American Datum of 1927 (NAD 27) is shown by dashed corner ticks. The values of the shift between NAD 83 and NAD 27 for 7.5-minute intersections are obtainable from National Geodetic Survey NADCON software.
There may be private inholdings within the boundaries of the National or State Reservations shown on this map.
Where omitted, land lines have not been established.
Landmark buildings verified 1988.




SCALE 1:24 000
CONTOUR INTERVAL 20 FEET
NATIONAL GEODETIC VERTICAL DATUM OF 1929
TO CONVERT FROM FEET TO METERS, MULTIPLY BY 0.3048



QUADRANGLE LOCATION

1	2	3
4	5	6
7	8	

1 Ajo South
2 Sikort Chisapo
3 Cakohli Mountains
4 Arnesoa Wall
5 Hotson Va
6 Tiblosca Peak
7 Mount Ajo
8 Gu Vo



RECEIVED
JUL 31 2000
GUNSIGHT, AZ
USGS NAD
HISTORICAL MAP ARCHIVES
1996
NIMA 3448 II NW-SERIES V989

THIS MAP COMPLIES WITH NATIONAL MAP ACCURACY STANDARDS
FOR SALE BY U.S. GEOLOGICAL SURVEY, P.O. BOX 25286, DENVER, COLORADO 80225
A FOLDER DESCRIBING TOPOGRAPHIC MAPS AND SYMBOLS IS AVAILABLE ON REQUEST

