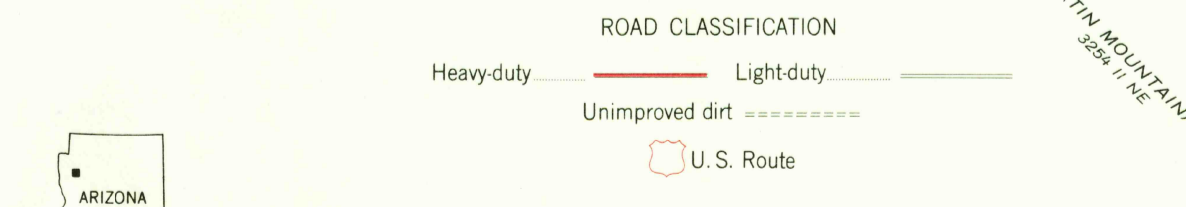
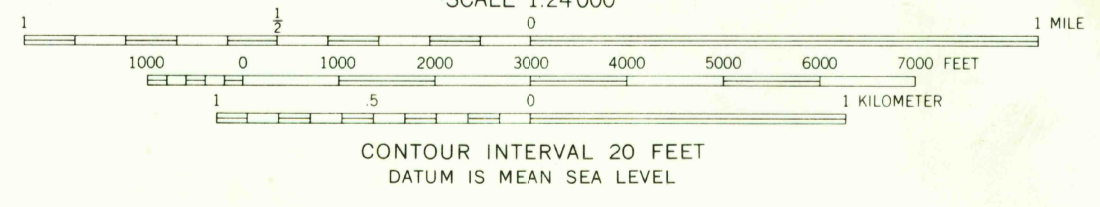
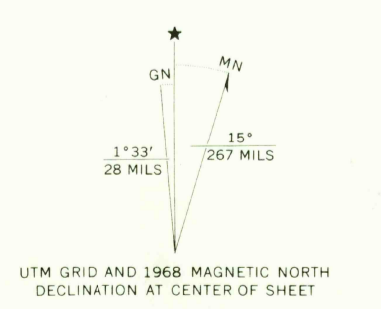


Mapped, edited, and published by the Geological Survey  
 Control by USGS and USC&GS  
 Topography by photogrammetric methods from aerial  
 photographs taken 1967. Field checked 1968  
 Polyconic projection. 1927 North American datum  
 10,000-foot grid based on Arizona coordinate system, west zone  
 1000-meter Universal Transverse Mercator grid ticks,  
 zone 12, shown in blue  
 Fine red dashed lines indicate selected fence lines



THIS MAP COMPLIES WITH NATIONAL MAP ACCURACY STANDARDS  
 FOR SALE BY U.S. GEOLOGICAL SURVEY, DENVER, COLORADO 80225, OR WASHINGTON, D.C. 20242  
 A FOLDER DESCRIBING TOPOGRAPHIC MAPS AND SYMBOLS IS AVAILABLE ON REQUEST

USGS  
 HISTORICAL FILE  
 TOPOGRAPHIC DIVISION

HACKBERRY, ARIZ.  
 N3515—W11337.5/7.5  
 1968  
 AMS 3254 1 SW—SERIES V898