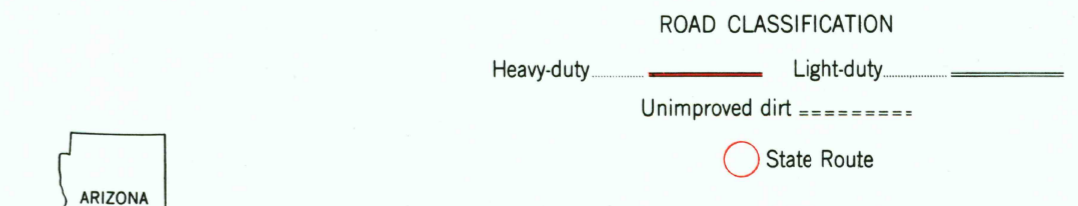
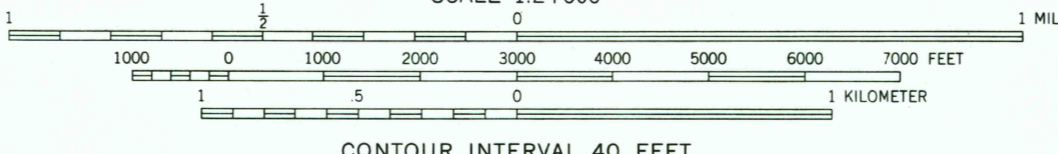
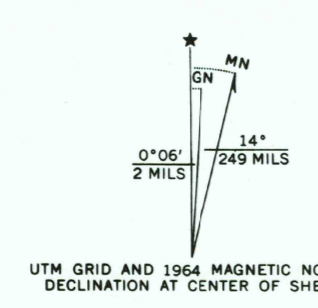


Mapped, edited, and published by the Geological Survey Control by USGS and USC&GS Topography by photogrammetric methods from aerial photographs taken 1962. Field checked 1964 Polycyclic projection. 1927 North American datum 10,000-foot grids based on Arizona coordinate system, east and central zones 1000-meter Universal Transverse Mercator grid ticks, zone 12, shown in blue Where omitted, land lines have not been established



THIS MAP COMPLIES WITH MAP ACCURACY STANDARDS FOR SALE BY U.S. GEOLOGICAL SURVEY, P.O. BOX 25286, DENVER, COLORADO 80225 A FOLDER DESCRIBING TOPOGRAPHIC MAPS AND SYMBOLS IS AVAILABLE ON REQUEST



RECEIVED NOV 3 0 1998 USGS NMD HISTORICAL MAP ARCHIVES

HAYDEN, ARIZ. SE/4 RAY 15' QUADRANGLE N3300-W11045/7.5 1964 AMS 3850 III SE-SERIES V898

