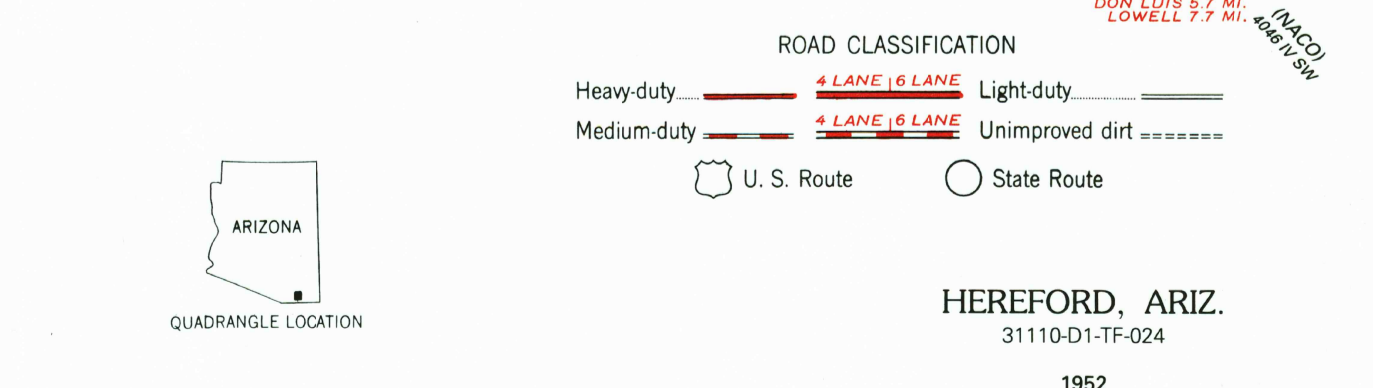

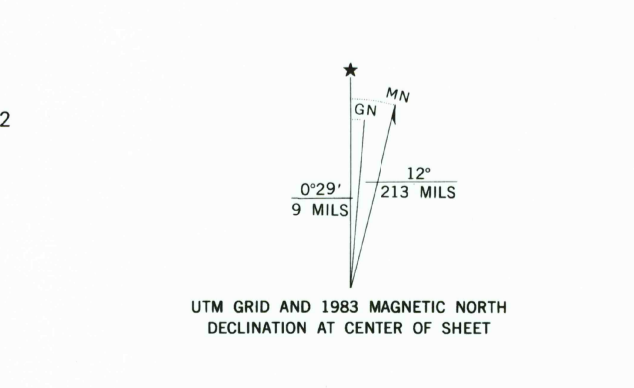


Maped by the Defense Mapping Agency
Produced by the United States Geological Survey
Control by USGS, NOS/NOAA, and USCE
Compiled from aerial photographs taken 1951. Field checked 1952
North American Datum of 1927 (NAD 27). Projection and
10,000-foot grid ticks: Arizona Coordinate System,
east zone (Transverse Mercator)
1000-meter Universal Transverse Mercator grid ticks, zone 12
shown in blue
The difference between NAD 27 and North American Datum of
1983 (NAD 83) for 7.5 minute intersections is given in USGS
Bulletin 1875. The NAD 83 is shown by dashed corner ticks
Where omitted, land lines have not been established

Revisions shown in purple and woodland compiled by the Geological
Survey from aerial photographs taken 1982 and other sources
This information not field checked. Map edited 1983



THIS MAP COMPLIES WITH NATIONAL MAP ACCURACY STANDARDS
FOR SALE BY U.S. GEOLOGICAL SURVEY, DENVER, COLORADO 80225, OR RESTON, VIRGINIA 22092
A FOLDER DESCRIBING TOPOGRAPHIC MAPS AND SYMBOLS IS AVAILABLE ON REQUEST

HEREFORD, ARIZ.
31110-D1-F-024
1952
PHOTOREVISED 1983
DMA 3946 1 NE-SERIES V898