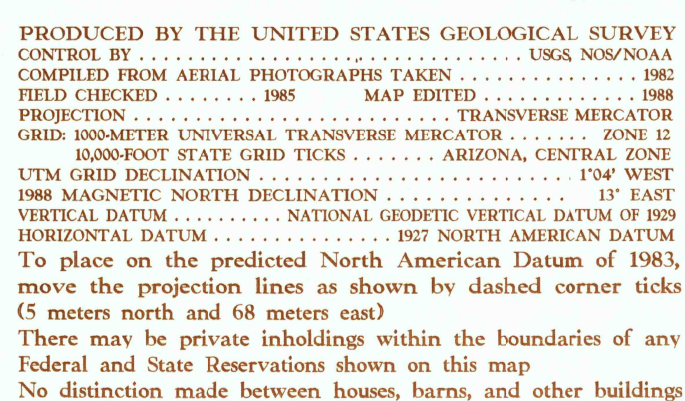


HIGGINS TANK QUADRANGLE
ARIZONA-COCONINO CO.
7.5 MINUTE SERIES (TOPOGRAPHIC)




SCALE 1:24 000

0.5 0
MILES
7000 3000 4000 5000 6000 7000
FEET
0 1
KILOMETERS
0 1000
METERS

CONTOUR INTERVAL 40 FEET
SUPPLEMENTARY CONTOUR INTERVAL 20 FEET

THIS MAP COMPLIES WITH NATIONAL MAP ACCURACY STANDARDS
FOR SALE BY U.S. GEOLOGICAL SURVEY, DENVER, COLORADO 80225
OR RESTON, VIRGINIA 22092

WESTON, VIRGINIA - 1988




ARIZONA


QUADRANGLE LOCATION

1	2	3	1 Gneway Rapids
			2 Yusoni Point
			3 Supai
4		5	4 National Canyon SW
			5 Delfwood Canyon
			6 National Tank
6	7	8	7 Supai Camp
			8 Huapapai Tank




ADJOINING 7.5' QUADRANGLE NAMES

ROAD LEGEND

Improved Road 

Unimproved Road 

Trail

 Interstate Route  U.S. Route  State Route

HIGGINS TANK, ARIZONA
PROVISIONAL EDITION 1988

36112-A7-TF-024

REC'D FILE COPY

JUN 29 1988