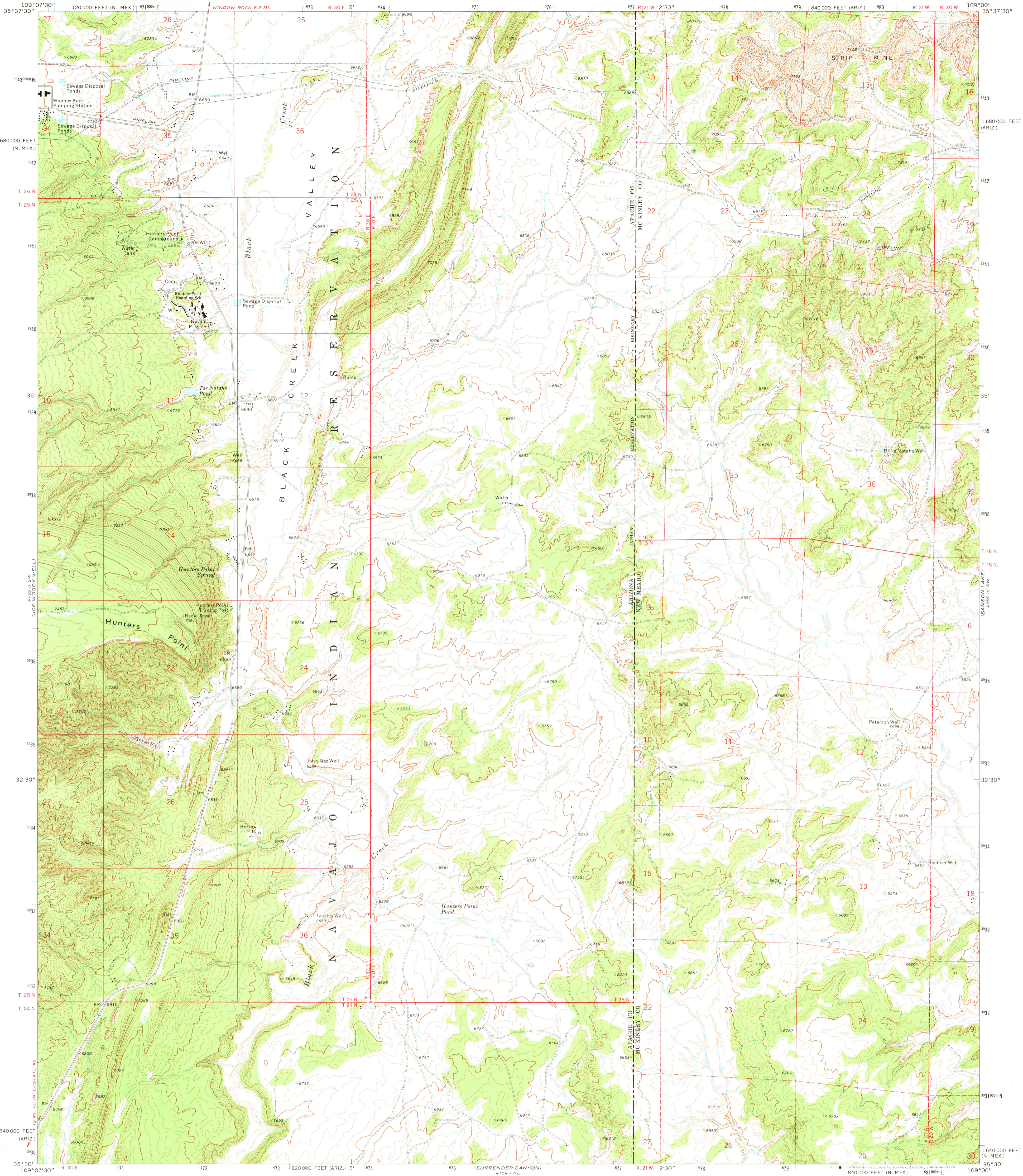
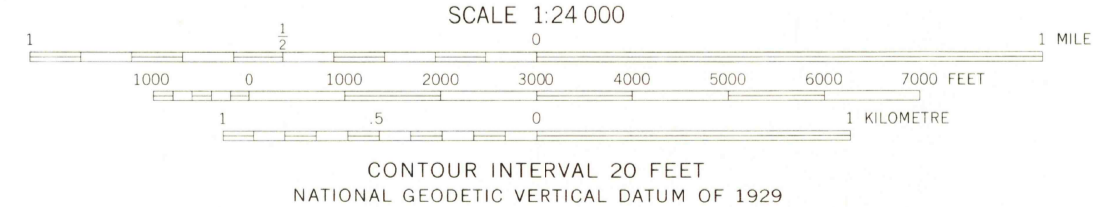
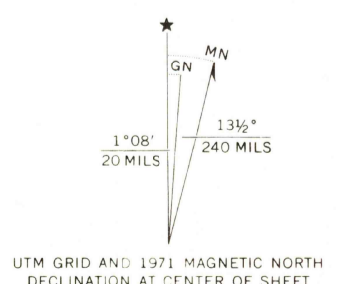


UNITED STATES  
DEPARTMENT OF THE INTERIOR  
GEOLOGICAL SURVEY

HUNTERS POINT QUADRANGLE  
ARIZONA-NEW MEXICO  
7.5 MINUTE SERIES (TOPOGRAPHIC)



Mapped, edited, and published by the Geological Survey  
Control by USGS and NOS/NOAA  
Topography by photogrammetric methods from aerial photographs taken 1969-70. Field checked 1971  
Projection: Arizona coordinate system, east zone (transverse Mercator)  
10,000-foot grid ticks based on Arizona coordinate system, east zone and New Mexico coordinate system, west zone  
100-metre Universal Transverse Mercator grid ticks, zone 12, shown in blue. 1927 North American datum  
Where omitted, land lines have not been established



ROAD CLASSIFICATION

Primary highway, hard surface	Light-duty road, hard or improved surface
Secondary highway, hard surface	Unimproved road
Interstate Route	U. S. Route
	State Route

THIS MAP COMPLIES WITH NATIONAL MAP ACCURACY STANDARDS  
FOR SALE BY U. S. GEOLOGICAL SURVEY, DENVER COLORADO 80225, OR RESTON, VIRGINIA 22092  
A FOLDER DESCRIBING TOPOGRAPHIC MAPS AND SYMBOLS IS AVAILABLE ON REQUEST

HUNTERS POINT, ARIZ.-N. MEX.  
N3530-W10900/7.5  
1971

AMS 4155 II SE-SERIES V898

3105 SEP 26 1971