

Mapped, edited, and published by the Geological Survey

Control by USGS and NOS/NOAA



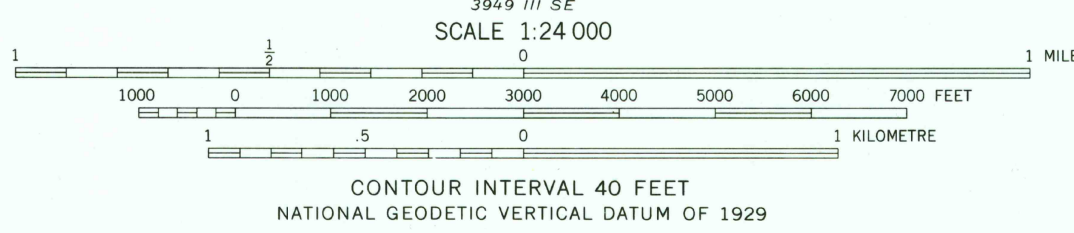
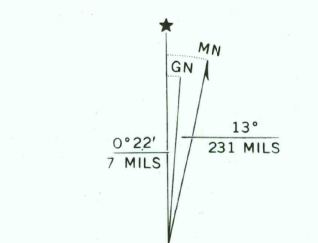
Topography by photogrammetric methods from aerial photographs taken 1971. Field checked 1972

Projection and 10,000-foot grid ticks: Arizona coordinate system, east zone (transverse Mercator)

1000-metre Universal Transverse Mercator grid ticks, zone 12, shown in blue. 1927 North American datum

Fine red dashed lines indicate selected fence lines

Where omitted, land lines have not been established



KENNEDY PEAK, ARIZ.
NE 4 GALIURO MTS. 15' QUADRANGLE
N3237.5—W11015.7.5
1972
AMS 3949 III NE—SERIES V898

THIS MAP COMPLIES WITH MAP ACCURACY STANDARDS
FOR SALE BY U.S. GEOLOGICAL SURVEY, P.O. BOX 25286, DENVER, COLORADO 80225
A FOLDER DESCRIBING TOPOGRAPHIC MAPS AND SYMBOLS IS AVAILABLE ON REQUEST

