
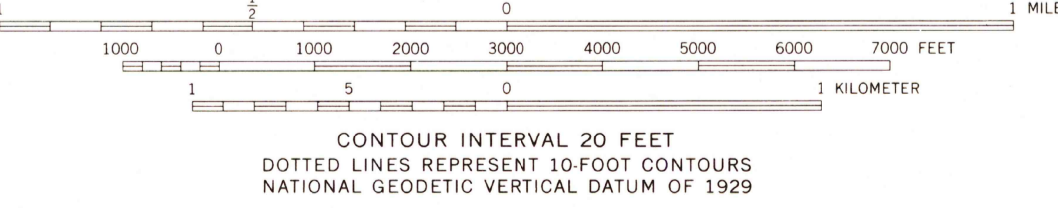
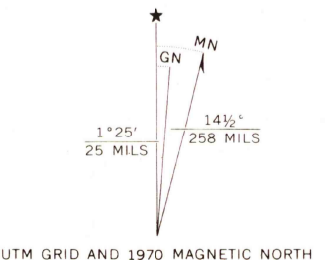


Mapped, edited, and published by the Geological Survey

Control by USGS and USC&GS  
Topography from aerial photographs by photogrammetric methods  
Aerial photographs taken 1953. Field check 1955  
Polyconic projection. 1927 North American datum  
10,000-foot grids based on Arizona coordinate system, west zone, and California coordinate system, zone 6  
1000-meter Universal Transverse Mercator grid ticks, zone 11, shown in blue

Revisions shown in purple compiled from aerial photographs taken 1970. This information not field checked



THIS MAP COMPLIES WITH NATIONAL MAP ACCURACY STANDARDS  
FOR SALE BY U. S. GEOLOGICAL SURVEY, DENVER, COLORADO 80225, OR RESTON, VIRGINIA 22092  
A FOLDER DESCRIBING TOPOGRAPHIC MAPS AND SYMBOLS IS AVAILABLE ON REQUEST

USGS  
Historical File  
Topographic Division

LA PAZ MTN., ARIZ.—CALIF.  
N3337.5—W11422.5/7.5  
1955  
PHOTOREVISED 1970  
AMS 3151 III NW—SERIES V988

OCT 13 1978

5600