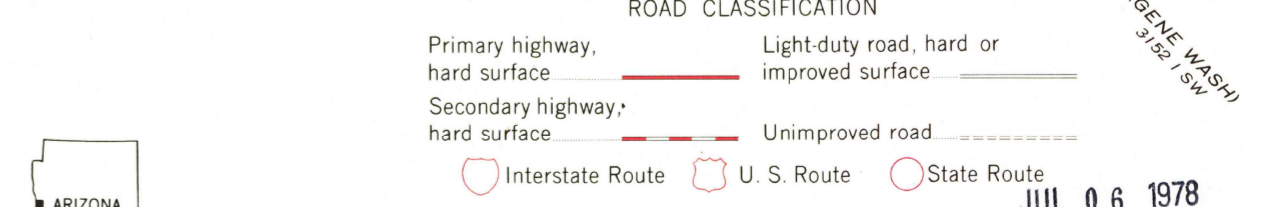
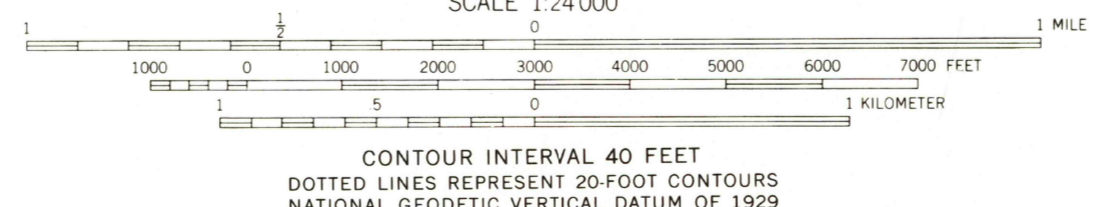
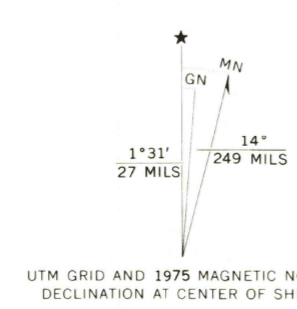




Maped, edited, and published by the Geological Survey
Control by USGS and NOS/NOAA
Topography by photogrammetric methods from aerial photographs taken 1969-70. Field checked 1970
Projection: Arizona coordinate system, west zone (transverse Mercator)
10,000-foot grid ticks based on Arizona coordinate system, west zone and California coordinate system, zone 5
1000-meter Universal Transverse Mercator grid ticks, zone 11, shown in blue. 1927 North American datum
Certain land lines are omitted because of insufficient data
Indefinite Indian Reservation boundary is in dispute
Revisions shown in purple compiled from aerial photographs taken 1975. This information not field checked



LAKE HAVASU CITY SOUTH, ARIZ.-CALIF.
NE/4 WHIPPLE MTS. 15' QUADRANGLE
N3422.5-W11415.7.5

USGS
Historical File
Topographic Division
1970
PHOTOREVISED 1975
AMS 3152 IV NE-SERIES V898

JUL 06 1978
3100

THIS MAP COMPLIES WITH NATIONAL MAP ACCURACY STANDARDS
FOR SALE BY U. S. GEOLOGICAL SURVEY, DENVER, COLORADO 80225, OR RESTON, VIRGINIA 22092
A FOLDER DESCRIBING TOPOGRAPHIC MAPS AND SYMBOLS IS AVAILABLE ON REQUEST