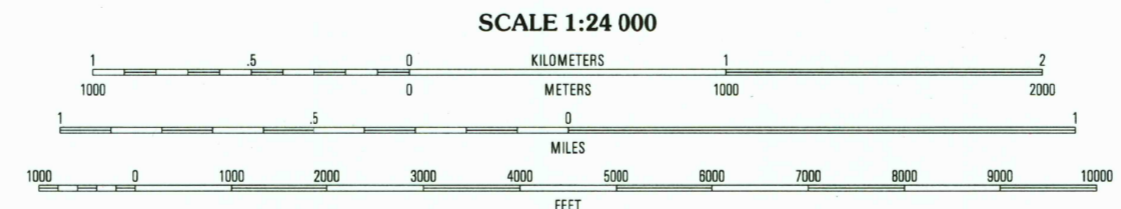

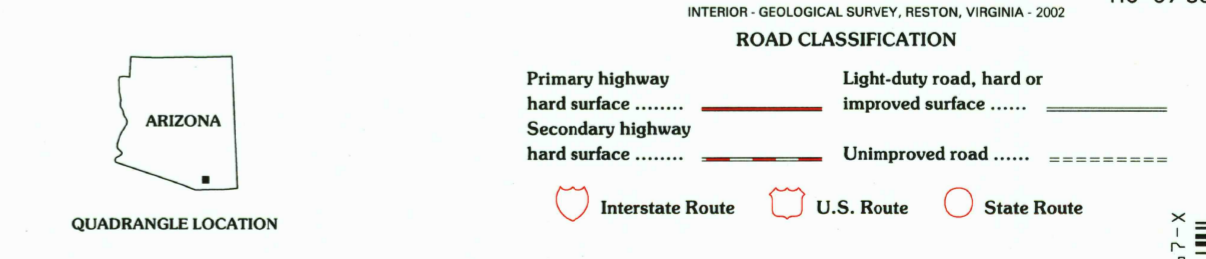


Produced by the United States Geological Survey  
Topography compiled 1972. Planimetry derived from imagery taken 1996 and other sources. Public Land Survey System and survey control current as of 1973. Boundaries current as of 2000 North American Datum of 1983 (NAD 83). Projection and 1000-meter grid: Universal Transverse Mercator, zone 12 2500-meter ticks: Arizona Coordinate System of 1983 (east zone)  
North American Datum of 1927 (NAD 27) is shown by dashed corner ticks. The values of the shift between NAD 83 and NAD 27 for 7.5-minute intersections are obtainable from National Geodetic Survey NADCON software.  
There may be private holdings within the boundaries of the National or State reservations shown on this map  
Houses of worship, schools, and other labeled buildings verified 1973



CONTOUR INTERVAL 20 FEET  
NATIONAL GEODETIC VERTICAL DATUM OF 1929  
(TO CONVERT ELEVATIONS TO THE NORTH AMERICAN VERTICAL DATUM OF 1988, ADD 3 FEET)  
TO CONVERT FROM FEET TO METERS, MULTIPLY BY 0.3048

THIS MAP COMPLIES WITH NATIONAL MAP ACCURACY STANDARDS  
FOR SALE BY U.S. GEOLOGICAL SURVEY, P.O. BOX 25286, DENVER, COLORADO 80225  
A FOLDER DESCRIBING TOPOGRAPHIC MAPS AND SYMBOLS IS AVAILABLE ON REQUEST



QUADRANGLE LOCATION

1	2	3
4	5	6
7	8	

1 Benson  
2 Saint David  
3 Knob Hill  
4 McGrew Spring  
5 Habersack Hill  
6 Hachua City  
7 Fairbank  
8 Tombatone

RECEIVED  
APR 3 0 2002

LAND, AZ  
1996

NIMA 3947 I SW-SERIES V898



HISTORICAL MAP ARCHIVES