



Mapped, edited, and published by the Geological Survey


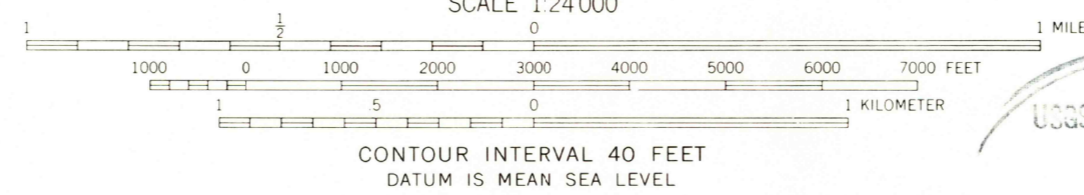
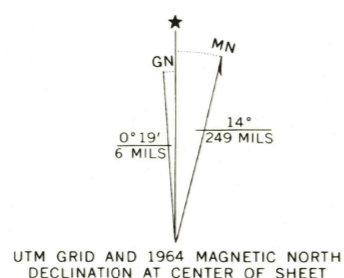
Control by USGS and USC&GS

Topography by photogrammetric methods from aerial photographs taken 1962. Field checked 1964. Underwater contours by the Salt River Project

Polyconic projection. 1927 North American datum. 10,000-foot grid based on Arizona coordinate system, central zone. 1000-meter Universal Transverse Mercator grid ticks, zone 12, shown in blue

Where omitted, land lines have not been established

Area covered by dashed light-blue pattern is subject to controlled inundation



ROAD CLASSIFICATION
Unimproved dirt -----

LION MOUNTAIN, ARIZ.
N3352.5-W11130.7.5

1964

AMS 3651 I NE—SERIES V898

THIS MAP COMPLIES WITH NATIONAL MAP ACCURACY STANDARDS
FOR SALE BY U.S. GEOLOGICAL SURVEY, DENVER, COLORADO 80225, OR RESTON, VIRGINIA 22092
A FOLDER DESCRIBING TOPOGRAPHIC MAPS AND SYMBOLS IS AVAILABLE ON REQUEST