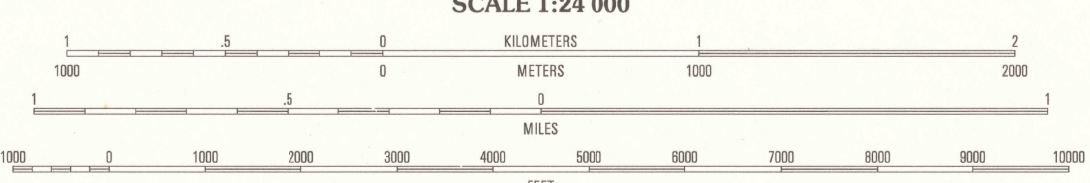
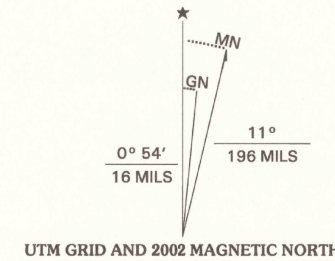


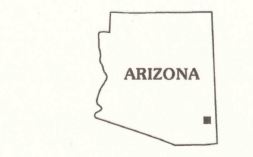
Produced by the United States Geological Survey
Topography compiled 1973. Planimetry derived from imagery taken 1966 and other sources. Public Land Survey System and survey control current as of 1974. Boundaries current as of 2001
North American Datum of 1983 (NAD 83). Projection and 1 000-meter grid. Universal Transverse Mercator, zone 12 2 500-meter ticks: Arizona Coordinate System of 1983 (east zone)
North American Datum of 1927 (NAD 27) is shown by dashed corner ticks. The values of the shift between NAD 83 and NAD 27 for 7.5-minute intersections are obtainable from National Geodetic Survey NADCON software
Where omitted, land lines have not been established
This quadrangle covers a subsidence area
There may be private inholdings within the boundaries of the National or State reservations shown on this map



CONTOUR INTERVAL 40 FEET
NATIONAL GEODETIC VERTICAL DATUM OF 1929
(TO CONVERT ELEVATIONS TO THE NORTH AMERICAN VERTICAL DATUM OF 1988, ADD 2 FEET)
TO CONVERT FROM FEET TO METERS, MULTIPLY BY 0.3048

THIS MAP COMPLIES WITH NATIONAL MAP ACCURACY STANDARDS
FOR SALE BY U.S. GEOLOGICAL SURVEY, P.O. BOX 25286, DENVER, COLORADO 80225
A FOLDER DESCRIBING TOPOGRAPHIC MAPS AND SYMBOLS IS AVAILABLE ON REQUEST

APR 21 2003
U.S. GEOLOGICAL SURVEY
LIBRARY
RESTON, VA



QUADRANGLE LOCATION

1	2	3	1 Bowie
			2 Olga
			3 San Simon
			4 Bowie Mountain North
4		5	5 Vassar NW
			6 Bowie Mountain South
			7 Cockbe Head
6	7	8	8 Blue Mountain

ROAD CLASSIFICATION
Primary highway
hard surface
Secondary highway
hard surface
Unimproved road
Light-duty road, hard or
improved surface
Interstate Route
U.S. Route
State Route



LITTLE WOOD CANYON, AZ

1996

NIMA 4148 III NE-SERIES V898



ISBN 0-607-97764-7