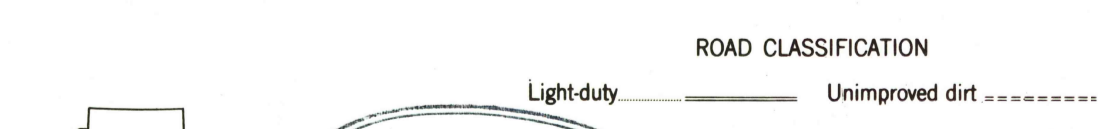

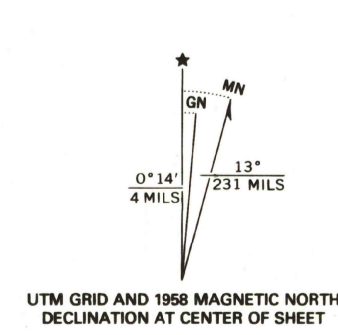


Mapped by the Army Map Service  
Edited and published by the Geological Survey  
Control by USGS, USC&GS, and USCE  
Topography from aerial photographs by stereoplanigraph methods  
Aerial photographs taken 1946. Field check 1948  
Revised by the Geological Survey 1958  
Polyconic projection. 1927 North American datum  
10,000-foot grid based on Arizona coordinate system, central zone  
1000-meter Universal Transverse Mercator grid ticks,  
zone 12, shown in blue  
To place on the predicted North American Datum 1983  
move projection lines 10 meters south and  
61 meters east as shown by dashed corner ticks  
There may be private inholdings within the boundaries of  
the National or State reservations shown on this map



THIS MAP COMPLIES WITH NATIONAL MAP ACCURACY STANDARDS  
FOR SALE BY U. S. GEOLOGICAL SURVEY, DENVER, COLORADO 80225, OR RESTON, VIRGINIA 22092  
A FOLDER DESCRIBING TOPOGRAPHIC MAPS AND SYMBOLS IS AVAILABLE ON REQUEST

Map photoinspected 1982  
No major culture or drainage changes shown

LOCHIEL, ARIZ.  
SE/4 LOCHIEL 15' QUADRANGLE  
31110-C5-TF-024  
1958  
PHOTOINSPECTED 1982  
DMA 3846 I SE-SERIES V888