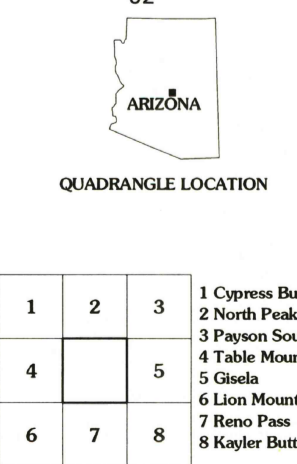
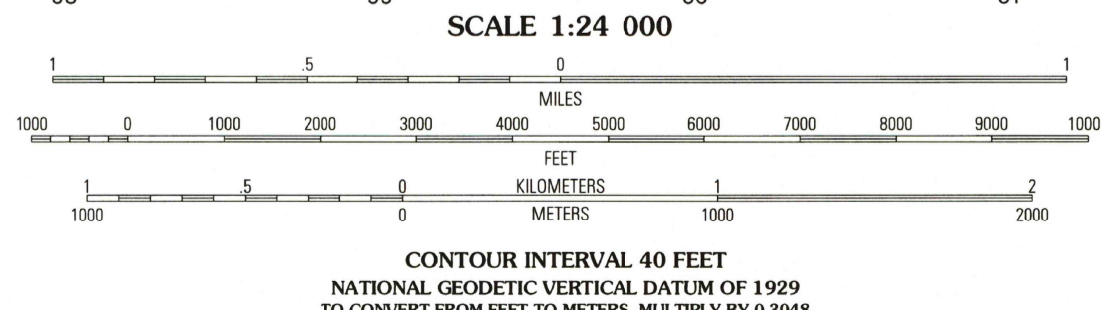
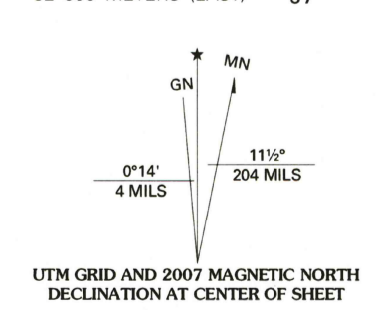


Produced by the United States Geological Survey 1972
Revision by USDA Forest Service 2004
Topography compiled 1965. Planimetry derived from imagery taken 2003 and other sources. Public Land Survey System and survey control current as of 2006. Boundaries current as of 2006.
North American Datum of 1983 (NAD 83). Projection and 1 000-meter grid: Universal Transverse Mercator, zone 12
2 500-meter ticks: Arizona Coordinate System (east and central zones)
North American Datum of 1927 (NAD 27) is shown by dashed corner ticks
The values of the shift between NAD 83 and NAD 27 for 7.5-minute intersections are obtainable from National Geodetic Survey NADCON software
Non-National Forest System lands within the National Forest
Holdings may exist in other National or State reservations
This map is not a legal document. Public lands are subject to change and leasing, and may have access restrictions; check with appropriate officers
Obtain permission before entering private lands
Protracted Blocks (PB) are unsurveyed land of uncertain acreage



HIGHWAYS AND ROADS

Interstate	5	Primary highway	—
U.S.	101	Secondary highway	—
State	18	Light-duty road	—
County	10	Composition: Unsurfaced	—
National Forest, suitable for passenger cars	10B	Paved	—
National Forest, suitable for high clearance vehicles	10C	Gravel	—
National Forest Trail	384	Dirt	—
		Unimproved; 4 wheel drive	—
		Trail	—
		Gate; Barrier	—

MAZATZAL PEAK, AZ 2004
34111-A4-TF-024
NGA 3752 III SW-SERIES V898

USGS Library Reston, VA. Topo Archive



USGS LIBRARY RESTON
3 1818 00532138 3