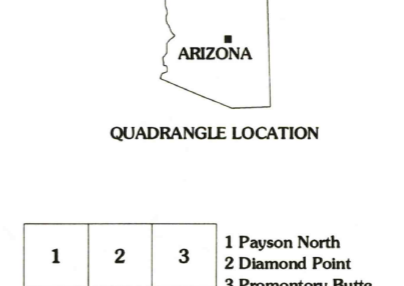
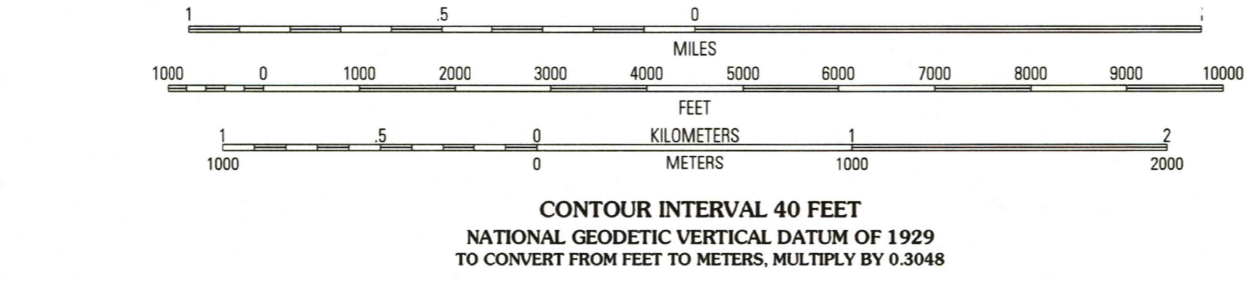



111°15' 478 115 000 METERS 12°30' 81 82 83 84 85 86 87 88 111°07'30" 34°15' 34°10' 34°05' METERS

Produced by the United States Geological Survey 1973 Revision by USDA Forest Service 2004 Topography compiled 1965. Planimetry derived from imagery taken 2003 and other sources. Public Land Survey System and survey control current as of 2006. Boundaries current as of 2006. North American Datum of 1983 (NAD 83). Projection and 1 000-meter grid: Universal Transverse Mercator, zone 12 2 500-meter ticks. Arizona Coordinate System (east zone) North American Datum of 1927 (NAD 27) is shown by dashed corner ticks The values of the shift between NAD 83 and NAD 27 for 7.5-minute quadrangles are obtainable from National Geodetic Survey NADCON software Non-National Forest System lands within the National Forest Inholdings may exist in other National or State reservations This map is not a legal document. Public lands are subject to change and leasing, and may have access restrictions; check with appropriate offices Obtain permission before entering private lands Protracted Blocks (PB) are unsurveyed land of uncertain acreage



Legend for highways and roads, including Interstate, U.S., State, County, National Forest, and National Forest Trail symbols.

Table of adjoining 7.5-minute quadrangles with grid coordinates and names like Payson North, Diamond Point, etc.

MCDONALD MOUNTAIN, AZ 2004 34111-B2-TF-024 NGA 3752 II NW-SERIES V898

USGS Library Reston, VA. Topo Archive



USGS LIBRARY - RESTON 3 1818 00532137 5