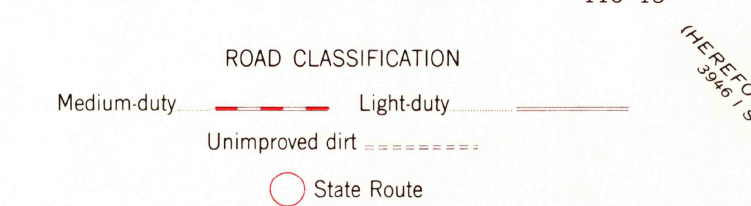
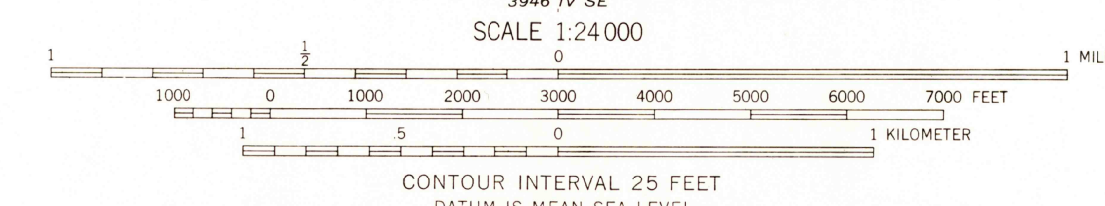
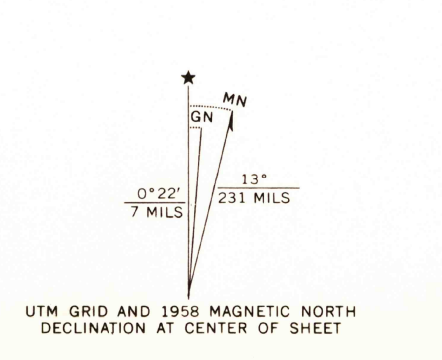


Mapped by the Army Map Service  
Edited and published by the Geological Survey  
Control by USGS, USC&GS, and USCE  
Topography from aerial photographs by stereoplanograph methods  
Aerial photographs taken 1946. Field check 1948  
Revised by the Geological Survey 1958  
Polyconic projection. 1927 North American datum  
10,000-foot grid based on Arizona coordinate system, east zone  
1000-meter Universal Transverse Mercator grid ticks,  
zone 12, shown in blue  
Unchecked elevations are shown in brown



THIS MAP COMPLIES WITH NATIONAL MAP ACCURACY STANDARDS  
FOR SALE BY U.S. GEOLOGICAL SURVEY, DENVER, COLORADO 80225, OR WASHINGTON, D. C. 20242  
A FOLDER DESCRIBING TOPOGRAPHIC MAPS AND SYMBOLS IS AVAILABLE ON REQUEST

MILLER PEAK, ARIZ.  
NE 1/4 SUNNYSIDE 15' QUADRANGLE  
N3122.5—W11015.7/7.5  
1958  
AMS 3946 IV NE—SERIES V898

JUL 28 1965  
4600  
COPY