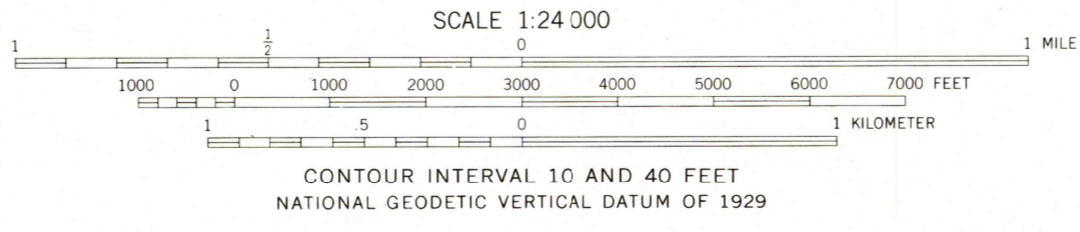
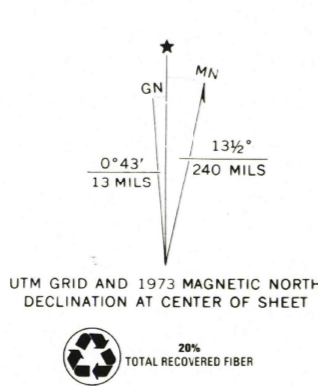
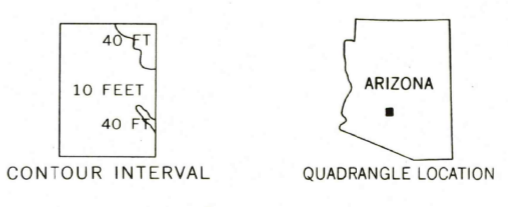


Mapped, edited, and published by the Geological Survey Control by USGS and NOS/NOAA Topography by photogrammetric methods from aerial photographs taken 1972. Field checked 1973 Projection and 10,000-foot grid ticks: Arizona coordinate system, central zone (transverse Mercator) 1000-metre Universal Transverse Mercator grid ticks, zone 12, shown in blue. 1927 North American datum Fine red dashed lines indicate selected fence lines



ROAD CLASSIFICATION table with symbols for primary, secondary, and unimproved roads, and route types (Interstate, U.S., State).



THIS MAP COMPLIES WITH NATIONAL MAP ACCURACY STANDARDS FOR SALE BY U.S. GEOLOGICAL SURVEY, P.O. BOX 25286, DENVER, COLORADO 80225 A FOLDER DESCRIBING TOPOGRAPHIC MAPS AND SYMBOLS IS AVAILABLE ON REQUEST

MOBILE NE, ARIZ. NE/4 MOBILE 15' QUADRANGLE N3307.5—W11215.7.5 1973

