
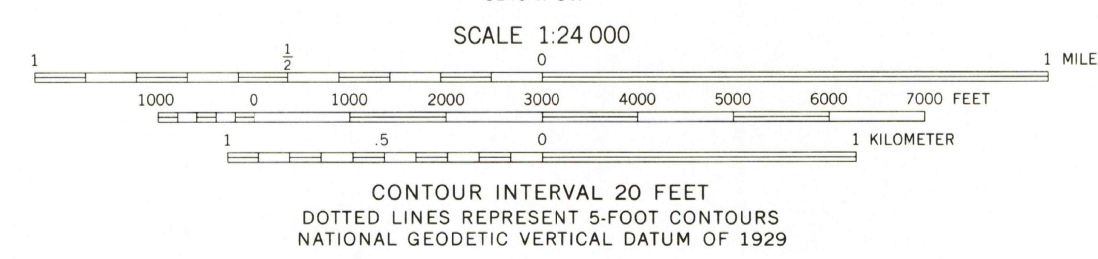
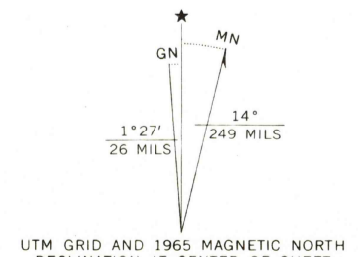


Mapped, edited, and published by the Geological Survey  
Control by USGS and USC&GS  
Topography by photogrammetric methods from aerial  
photographs taken 1961. Field checked 1965  
Polyconic projection. 1927 North American datum  
10,000-foot grid based on Arizona coordinate system, west zone  
1000-meter Universal Transverse Mercator grid ticks,  
zone 12, shown in blue  
To place on the predicted North American Datum 1983  
move the projection lines 5 meters south and  
70 meters east as shown by dashed corner ticks  
There may be private inholdings within the boundaries of  
the National or State reservations shown on this map



ROAD CLASSIFICATION

Heavy-duty	Light-duty
Unimproved dirt	
Interstate Route	U. S. Route

MOHAWK MTS. NW, ARIZ.  
NW¼ KIM 15' QUADRANGLE  
32113-F6-TF-024

1965

DMA 3249 II NW—SERIES V898