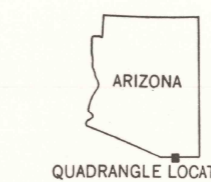

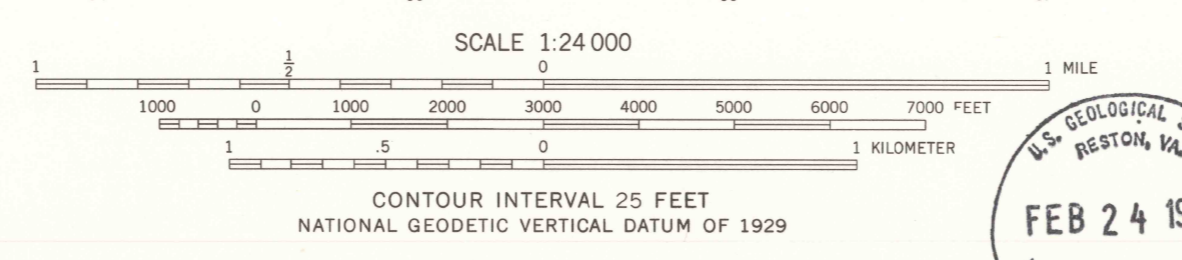
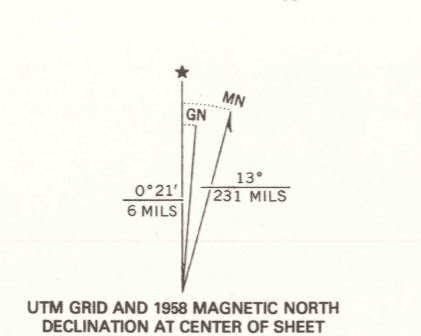


Mapped by the Defense Mapping Agency  
Edited and published by the Geological Survey  
Control by USGS, NOS/NOAA, and USCE  
Topography by stereoplanoigraph methods from aerial photographs  
taken 1946. Revised by USGS 1958  
Polyconic projection. 1927 North American Datum  
10,000-foot grid based on Arizona coordinate system,  
east zone  
1000-meter Universal Transverse Mercator grid ticks, zone 12,  
shown in blue  
The difference between 1927 North American Datum and North  
American Datum of 1983 (NAD 83) for 7.5 minute intersections is  
given in USGS Bulletin 1875. The NAD 83 is shown by dashed  
corner ticks  
There may be private inholdings within the boundaries of  
the National or State reservations shown on this map



ROAD CLASSIFICATION  
Light-duty \_\_\_\_\_ Unimproved dirt -----

MONTEZUMA PASS, ARIZ.

31110-C3-TF-024

THIS MAP COMPLIES WITH NATIONAL MAP ACCURACY STANDARDS  
FOR SALE BY U. S. GEOLOGICAL SURVEY, DENVER, COLORADO 80225, OR RESTON, VIRGINIA 22092  
A FOLDER DESCRIBING TOPOGRAPHIC MAPS AND SYMBOLS IS AVAILABLE ON REQUEST

Map photoinspected 1982  
No major culture or drainage changes observed

1958  
PHOTOINSPECTED 1982  
DMA 3946 IV SE-SERIES V898