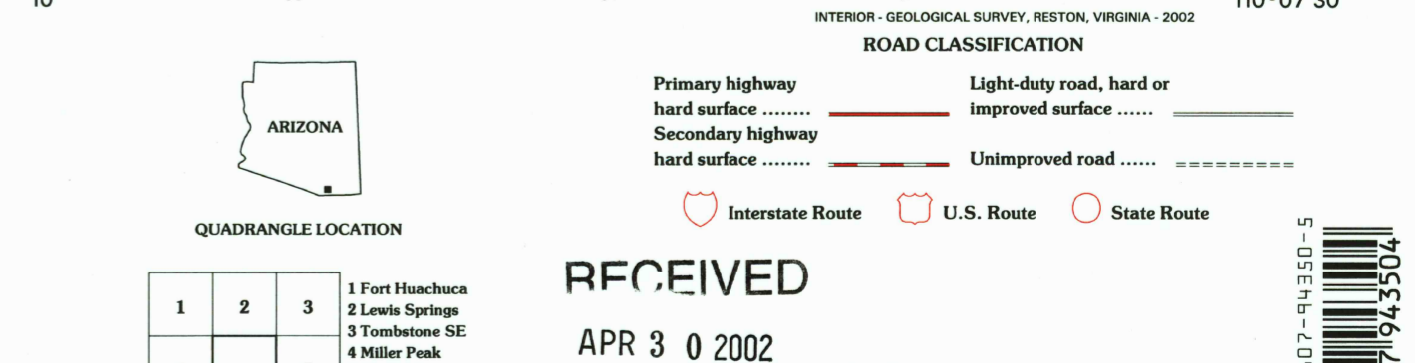
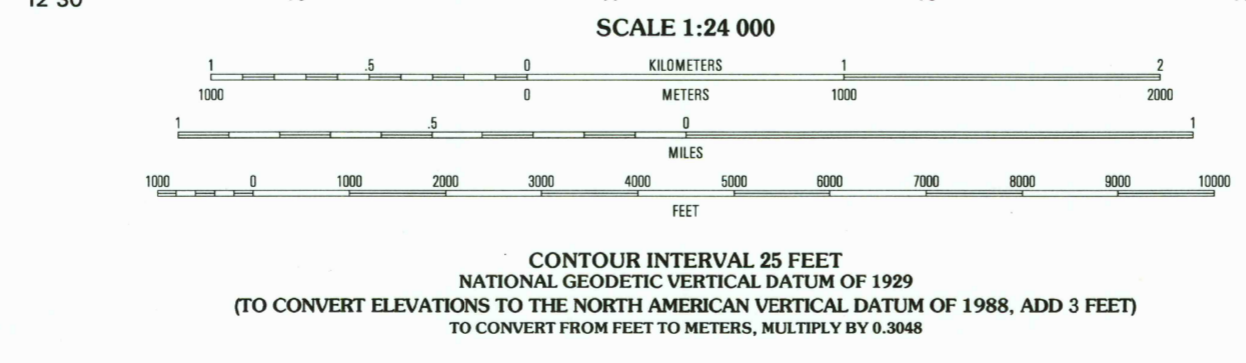
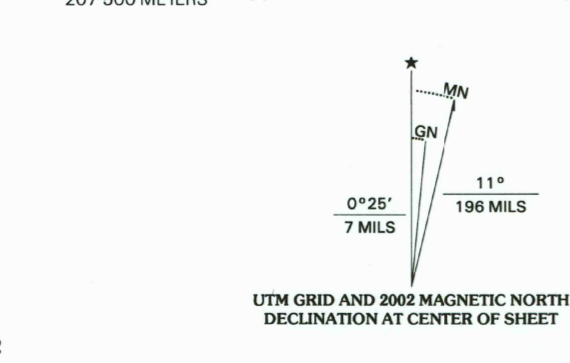


Produced by the United States Geological Survey  
Topography compiled 1951. Planimetry derived from imagery taken 1996 and other sources. Public Land Survey System and survey control current as of 1952. Boundaries current as of 2000 North American Datum of 1983 (NAD 83). Projection and 1 000-meter grid: Universal Transverse Mercator, zone 12 2 500-meter ticks: Arizona Coordinate System of 1983 (east zone)  
North American Datum of 1927 (NAD 27) is shown by dashed corner ticks. The values of the shift between NAD 83 and NAD 27 for 7.5-minute subdivisions are obtainable from National Geodetic Survey NADCON software.  
There may be private inholdings within the boundaries of the National or State reservations shown on this map.  
Houses of worship, schools, and other labeled buildings verified 1952.



ADJOINING 7.5 QUADRANGLE NAMES  
1 Fort Huachuca  
2 Lewis Springs  
3 Tomlinson SE  
4 Miller Peak  
5 Herford  
6 Montezuma Pass  
7 Bob Thompson Peak  
8 Stark

RECEIVED  
APR 30 2002  
NICKSVILLE, AZ  
1996  
NIMA 9346 1 NW-SERIES V898



THIS MAP COMPLIES WITH NATIONAL MAP ACCURACY STANDARDS FOR SALE BY U.S. GEOLOGICAL SURVEY, P.O. BOX 25286, DENVER, COLORADO 80225 A FOLDER DESCRIBING TOPOGRAPHIC MAPS AND SYMBOLS IS AVAILABLE ON REQUEST

