
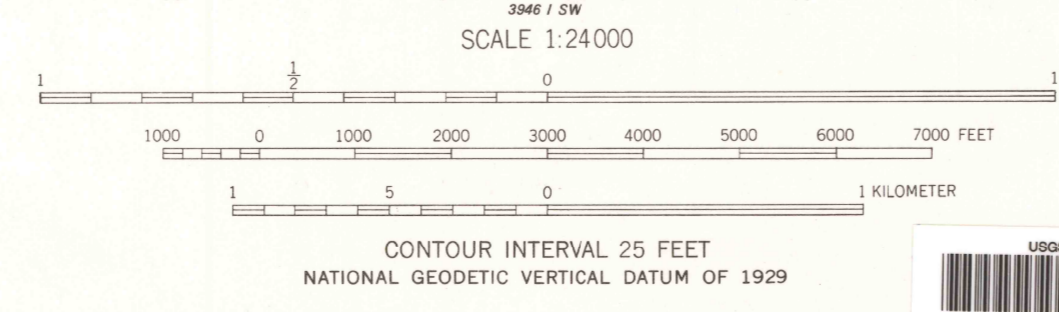
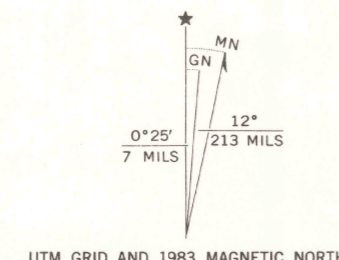


Mapped by the Army Map Service
Published for civil use by the Geological Survey
Control by USGS, NOS/NOAA, and USCE
Topography by photogrammetric methods from aerial
photographs taken 1951. Field checked 1952
Polyconic projection. 10,000-foot grid ticks based on Arizona
coordinate system, east zone
1000-meter Universal Transverse Mercator grid ticks,
zone 12, shown in blue
1927 North American Datum
To place on the predicted North American Datum 1983
move the projection lines 10 meters south and
61 meters east as shown by dashed corner ticks
There may be private inholdings within the boundaries of
the National or State reservations shown on this map

Revisions shown in purple and woodland compiled by the Geological
Survey from aerial photographs taken 1982 and other sources
This information not field checked. Map edited 1983



ROAD CLASSIFICATION

Primary highway, all weather, hard surface	Light-duty road, all weather, improved surface
Secondary highway, all weather, hard surface	Unimproved road, fair or dry weather

○ Interstate Route □ U. S. Route ○ State Route

NICKSVILLE, ARIZ.
NW/4 HERFORD 15' QUADRANGLE
31110-D2-TF-024
1952
PHOTOREVISED 1983
DMA 3946 I NW - SERIES V898

THIS MAP COMPLIES WITH NATIONAL MAP ACCURACY STANDARDS
FOR SALE BY U. S. GEOLOGICAL SURVEY, DENVER, COLORADO 80225, OR RESTON, VIRGINIA 22092
A FOLDER DESCRIBING TOPOGRAPHIC MAPS AND SYMBOLS IS AVAILABLE ON REQUEST