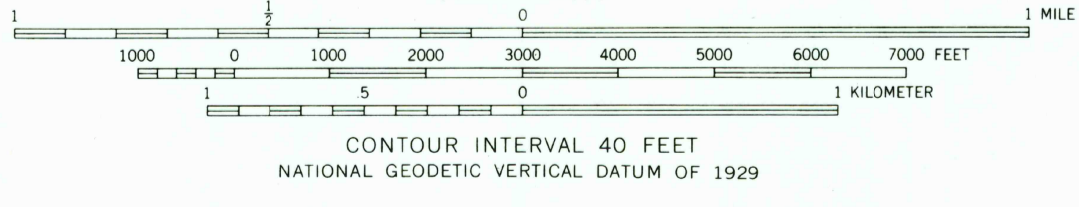
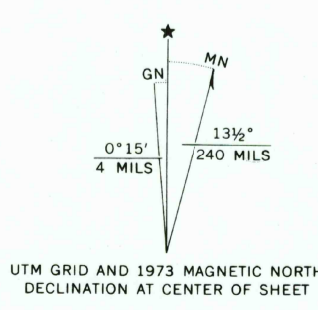



Produced by the United States Geological Survey in cooperation with the U.S. Forest Service
Control by USGS and NOS/NOAA
Compiled from aerial photographs taken 1965. Field checked 1973
North American Datum of 1927 (NAD 27). Projection:
Arizona Coordinate System, east zone (Transverse Mercator)
1000-foot ticks: Arizona Coordinate System east and central zones
Blue 1000-meter Universal Transverse Mercator ticks, zone 12
North American Datum of 1983 (NAD 83) is shown by dashed corner ticks. The values of the shift between NAD 27 and NAD 83 for 7.5-minute intersections are obtainable from National Geodetic Survey NADCON software
There may be private inholdings within the boundaries of the National or State reservations shown on this map



ROAD CLASSIFICATION

Primary highway, hard surface	Light-duty road, hard or improved surface
Secondary highway, hard surface	Unimproved road
Interstate Route	U. S. Route
	State Route



NORTH PEAK, AZ
34111-84-TF-024
1973
DMA 3752 III NW-SERIES V898

THIS MAP COMPLIES WITH NATIONAL MAP ACCURACY STANDARDS
FOR SALE BY U. S. GEOLOGICAL SURVEY, DENVER, COLORADO 80225, OR RESTON, VIRGINIA 22092
A FOLDER DESCRIBING TOPOGRAPHIC MAPS AND SYMBOLS IS AVAILABLE ON REQUEST

