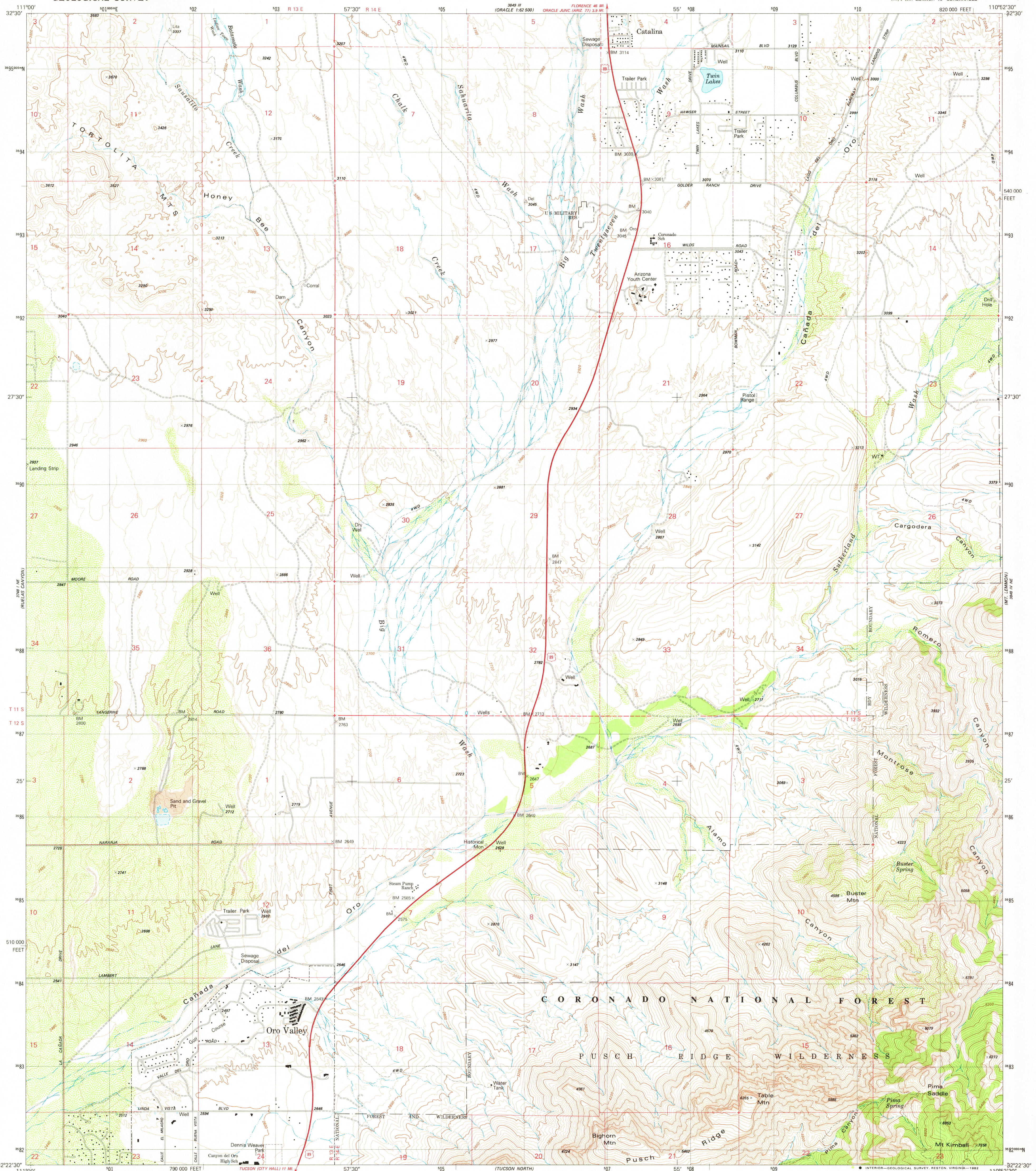


32° 22' 30" N
111° 00' 00" W

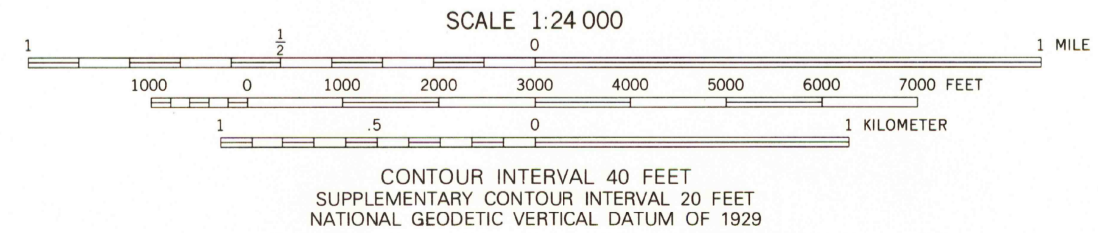
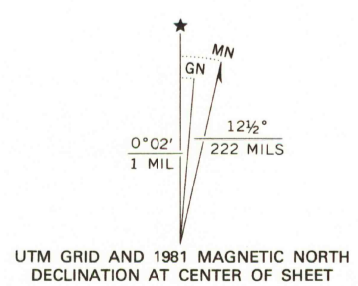
UNITED STATES
DEPARTMENT OF THE INTERIOR
GEOLOGICAL SURVEY

ORO VALLEY QUADRANGLE
ARIZONA-PIMA CO.
7.5 MINUTE SERIES (TOPOGRAPHIC)

32° 22' 30" N
110° 52' 30" W



Mapped, edited, and published by the Geological Survey
Control by USGS and NOS/NOAA
Topography by photogrammetric methods from aerial photographs taken 1975. Field checked 1976. Map edited 1981
Projection and 10,000-foot grid ticks: Arizona coordinate system, central zone (transverse Mercator)
1000-meter Universal Transverse Mercator grid, zone 12 1927 North American Datum
To place on the predicted North American Datum 1983 move the projection lines 5 meters south and 62 meters east as shown by dashed corner ticks
Where omitted, land lines have not been established
There may be private inholdings within the boundaries of the National or State reservations shown on this map



ROAD CLASSIFICATION

Primary highway, hard surface	Light-duty road, hard or improved surface
Secondary highway, hard surface	Unimproved road
Interstate Route	U. S. Route
	State Route

ORO VALLEY, ARIZ.
NW/4 MT. LEMMON 15' QUADRANGLE
N3222.5-W11052.5/7.5
1981
DMA 3648 IV NW-SERIES V898

THIS MAP COMPLIES WITH NATIONAL MAP ACCURACY STANDARDS
FOR SALE BY U. S. GEOLOGICAL SURVEY, DENVER, COLORADO 80225, OR RESTON, VIRGINIA 22092
A FOLDER DESCRIBING TOPOGRAPHIC MAPS AND SYMBOLS IS AVAILABLE ON REQUEST

APR 2 1982
Catalina Canyon

190