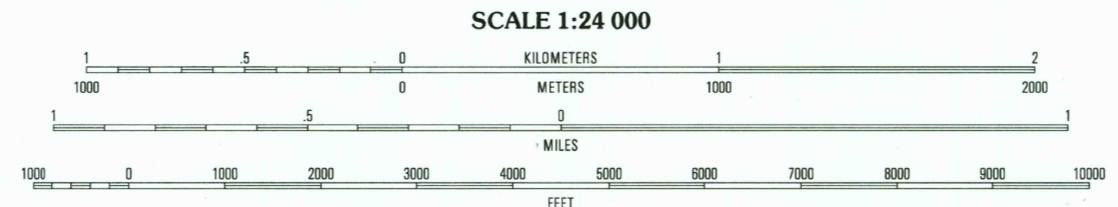

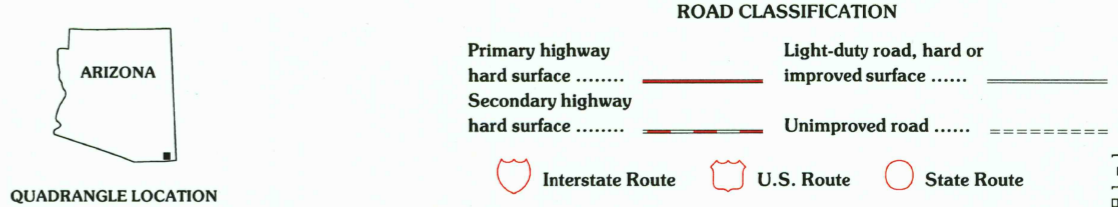


Produced by the United States Geological Survey Topography compiled 1982. Planimetry derived from imagery taken 1996 and other sources. Public Land Survey System and survey control current as of 1983. Boundaries current as of 2001. North American Datum of 1983 (NAD 83). Projection and 1 000-meter grid: Universal Transverse Mercator, zone 12 2 500-meter ticks: Arizona Coordinate System of 1983 (east zone). North American Datum of 1927 (NAD 27) is shown by dashed corner ticks. The values of the shift between NAD 83 and NAD 27 for 7.5-minute intersections are obtainable from National Geodetic Survey NADCON software. Houses of worship, schools, and other labeled buildings verified 1983.



SCALE 1:24 000 CONTOUR INTERVAL 20 FEET NATIONAL GEODETIC VERTICAL DATUM OF 1929 (TO CONVERT ELEVATIONS TO THE NORTH AMERICAN VERTICAL DATUM OF 1988, ADD 3 FEET) TO CONVERT FROM FEET TO METERS, MULTIPLY BY 0.3048



QUADRANGLE LOCATION

Table with 3 columns and 8 rows showing adjacent quadrangles and their names: 1 Swede Peak, 2 Apache, 3 Skull Canyon, 4 Pedregosa Mountains East, 5 Skeleton Canyon, 6 Cinder Hill, 7 Million Dollar Tank, 8 Guadalupe Spring.

JUN 18 2003

PARAMORE CRATER, AZ 1996

NIMA 4147 II SW-SERIES V898

RECEIVED AUG 2 2003

THIS MAP COMPLIES WITH NATIONAL MAP ACCURACY STANDARDS FOR SALE BY U.S. GEOLOGICAL SURVEY, P.O. BOX 25286, DENVER, COLORADO 80225 A FOLDER DESCRIBING TOPOGRAPHIC MAPS AND SYMBOLS IS AVAILABLE ON REQUEST

