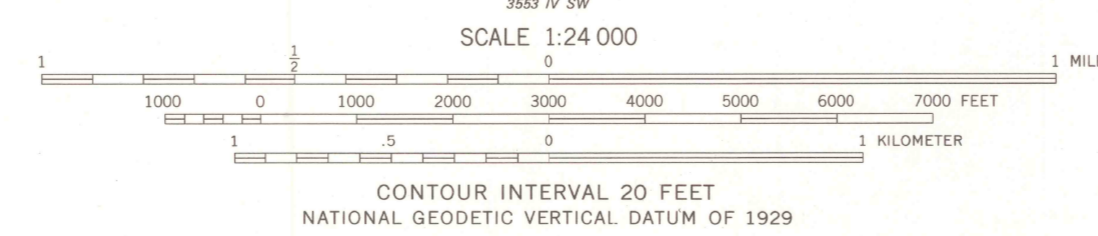
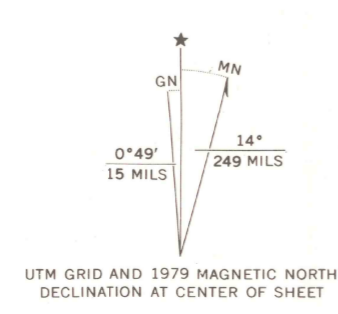
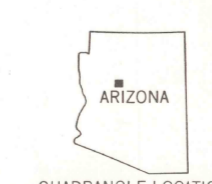


Mapped, edited, and published by the Geological Survey  
Control by USGS and NOS/NOAA  
Topography by photogrammetric methods from aerial  
photographs taken 1973. Field checked 1974. Map edited 1979  
Projection and 10,000-foot grid ticks: Arizona coordinate  
system, central zone (transverse Mercator)  
1000-meter Universal Transverse Mercator grid ticks,  
zone 12, shown in blue. 1927 North American Datum  
To place on the predicted North American Datum 1983  
move the projection lines 1 meter north and  
67 meters east as shown by dashed corner ticks  
Where omitted, land lines have not been established  
or are not shown because of insufficient data  
There may be private inholdings within the boundaries of  
the National or State reservations shown on this map



CONTOUR INTERVAL 20 FEET  
NATIONAL GEODETIC VERTICAL DATUM OF 1929



ROAD CLASSIFICATION

Primary highway, hard surface	Light-duty road, hard or improved surface
Secondary highway, hard surface	Unimproved road
Interstate Route	U. S. Route
	State Route



PAULDEN, ARIZ.  
NW/4 PAULDEN 15' QUADRANGLE  
N3452.5-W11222.5/7.5  
1979  
DMA 3553 IV NW—SERIES V699

