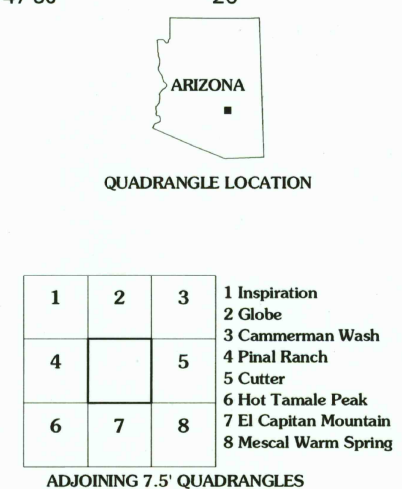
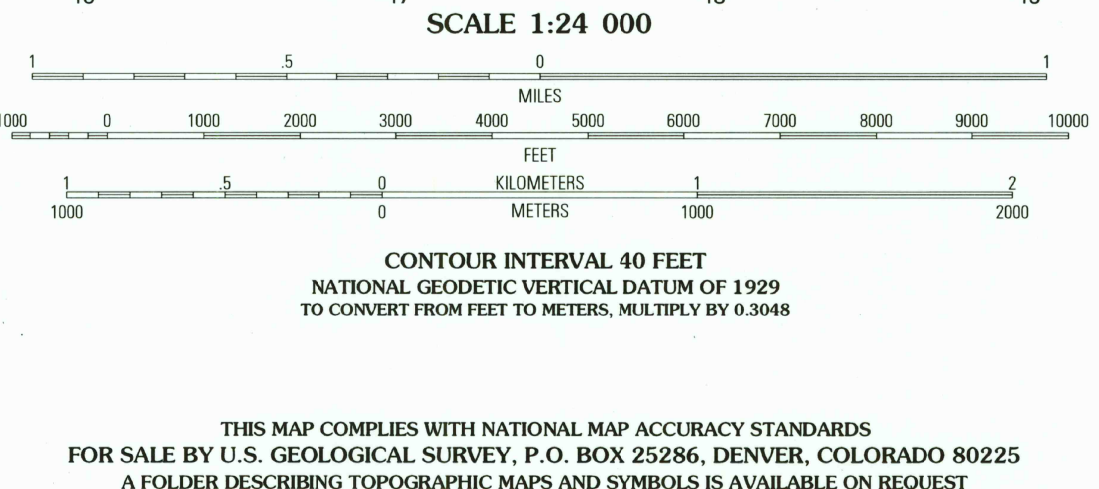



Produced by the United States Geological Survey 1979
Revision by USDA Forest Service 2004
Topography compiled 1962. Planimetry derived from imagery taken 2003 and other sources. Public Land Survey System and survey control current as of 2006. Boundaries current as of 2006.
North American Datum of 1983 (NAD 83). Projection and 1 000-meter grid: Universal Transverse Mercator, zone 12
2 500-meter ticks; Arizona Coordinate System (east zone)
North American Datum of 1927 (NAD 27) is shown by dashed corner ticks
The values of the shift between NAD 83 and NAD 27 for 7.5-minute intersections are obtainable from National Geodetic Survey NADCON software
Non-National Forest System lands within the National Forest
Inholdings may exist in other National or State reservations
This map is not a legal document. Public lands are subject to change and leasing, and may have access restrictions; check with appropriate offices.
Obtain permission before entering private lands
Protracted Blocks (PB) are unsurveyed land of uncertain acreage



HIGHWAYS AND ROADS

Interstate	5	Primary highway	—
U.S.	101	Secondary highway	—
State	19	Light-duty road	—
County	16	Composition: Unspecified	—
National Forest, suitable for passenger cars	106	Paved	—
National Forest, suitable for high clearance vehicles	107	Gravel	—
National Forest Trail	304	Dirt	—
		Unimproved; 4 wheel drive	—
		Trail	—
		Gate; Barrier	—

ADJOINING 7.5' QUADRANGLES

1	2	3	1 Inspiration
			2 Globe
			3 Cammerman Wash
4		5	4 Pinal Ranch
			5 Custer
			6 Hot Tamale Peak
			7 El Capitan Mountain
6	7	8	8 Mesal Warm Spring

PINAL PEAK, AZ 2004
33110-C7-TF-024
NGA 3850 IV SE-SERIES V989

U.S. GEOLOGICAL SURVEY
RESTON, VA
MAR 27 2008

USGS Library
Reston, VA
Topo Archive

ISBN 1-411-31392-5
9 781411 313925

3 1818 0053712 4