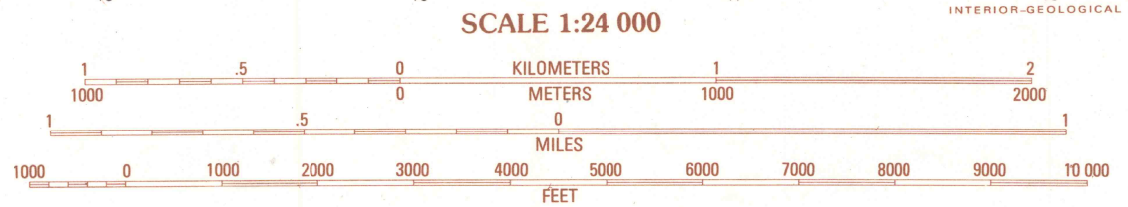


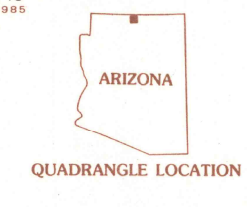
PRODUCED BY THE UNITED STATES GEOLOGICAL SURVEY
CONTROL BY USGS, NOS/NOAA
COMPILED FROM AERIAL PHOTOGRAPHS TAKEN 1977
FIELD CHECKED 1978. MAP EDITED 1985
PROJECTION 1000-METER UNIVERSAL TRANSVERSE MERCATOR
GRID: 1000-METER UNIVERSAL TRANSVERSE MERCATOR ZONE 18
10,000-FOOT STATE GRID TICKS ARIZONA, CENTRAL ZONE
UTM GRID DECLINATION 0°34' WEST
1985 MAGNETIC NORTH DECLINATION 1°30' EAST
VERTICAL DATUM NATIONAL GEODETIC VERTICAL DATUM OF 1929
HORIZONTAL DATUM 1927 NORTH AMERICAN DATUM
To place on the predicted North American Datum of 1983,
move the projection lines as shown by dashed corner ticks
(6 meters north and 66 meters east)
There may be private inholdings within the boundaries of any
Federal or State reservations shown on this map

PROVISIONAL MAP
Produced from original
manuscript drawings. Infor-
mation shown as of date of
field check.



SCALE 1:24 000
CONTOUR INTERVAL 20 FEET
SUPPLEMENTAL CONTOUR INTERVAL 10 FEET
To convert meters to feet multiply by 3.2808
To convert feet to meters multiply by .3048


THIS MAP COMPLIES WITH NATIONAL MAP ACCURACY STANDARDS
FOR SALE BY U.S. GEOLOGICAL SURVEY, DENVER, COLORADO 80225
OR RESTON, VIRGINIA 22092



QUADRANGLE LOCATION

1	2	3
4	5	6
7	8	

ADJOINING 7.5 QUADRANGLE NAMES



ROAD LEGEND
Improved Road
Unimproved Road
Trail
Interstate Route U.S. Route State Route

POVERTY FLAT, ARIZONA
PROVISIONAL EDITION 1985
36111-H8-TF-024