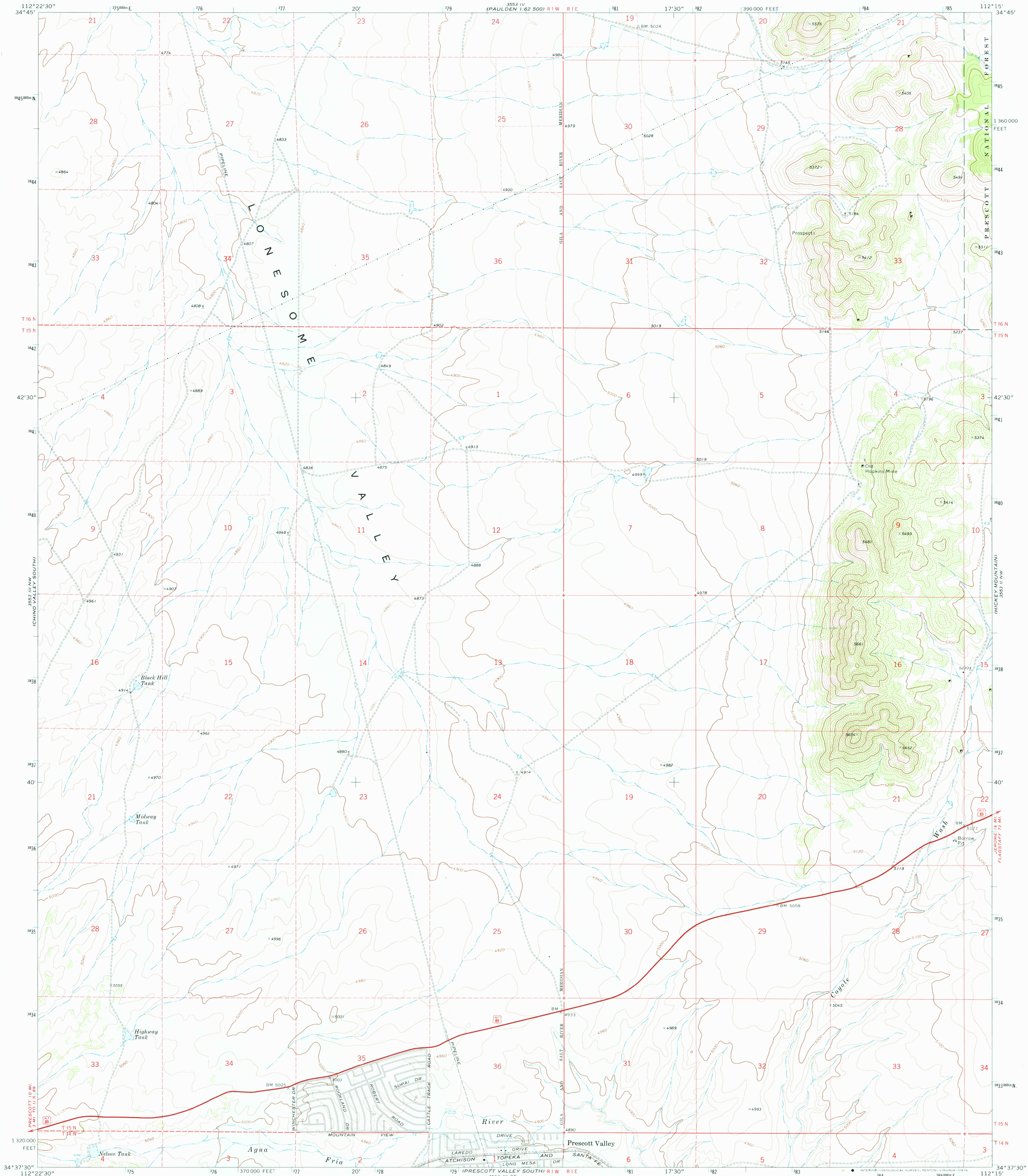


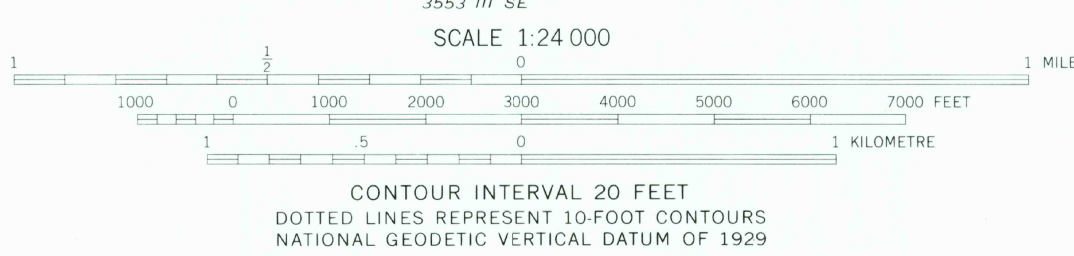
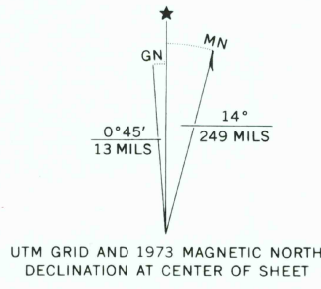
UNITED STATES
DEPARTMENT OF THE INTERIOR
GEOLOGICAL SURVEY

PRESCOTT VALLEY NORTH QUADRANGLE
ARIZONA—YAVAPAI CO.
7.5 MINUTE SERIES (TOPOGRAPHIC)
NE 1/4 PRESCOTT 19' QUADRANGLE



Mapped, edited, and published by the Geological Survey

Control by USGS and NOS/NOAA
Topography by photogrammetric methods from aerial photographs taken 1972. Field checked 1973
Projection and 10,000-foot grid ticks: Arizona coordinate system, central zone (transverse Mercator)
1000-metre Universal Transverse Mercator grid ticks, zone 12, shown in blue. 1927 North American datum
Fine red dashed lines indicate selected fence lines
Where omitted, land lines have not been established



ROAD CLASSIFICATION
Primary highway, hard surface ——— Light-duty road, hard or improved surface
Secondary highway, hard surface ——— Unimproved road
Interstate Route U.S. Route State Route

PRESCOTT VALLEY NORTH, ARIZ.
NE 1/4 PRESCOTT 19' QUADRANGLE
N3437.5—W11215.7.5
1973

AMS 3553 III NE—SERIES V898

THIS MAP COMPLIES WITH NATIONAL MAP ACCURACY STANDARDS
FOR SALE BY U. S. GEOLOGICAL SURVEY, DENVER, COLORADO 80225, OR RESTON, VIRGINIA 22092
A FOLDER DESCRIBING TOPOGRAPHIC MAPS AND SYMBOLS IS AVAILABLE ON REQUEST

APR 12 1977

2850