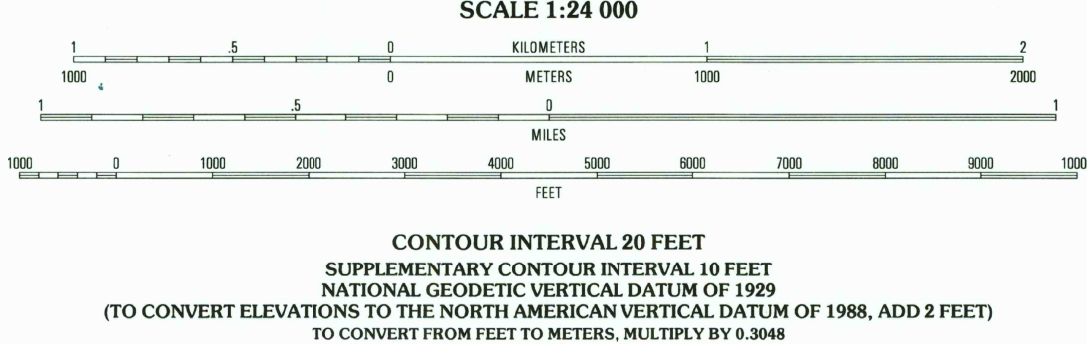
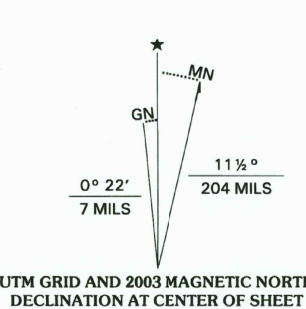


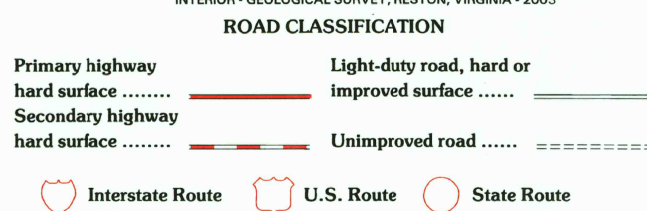
Produced by the United States Geological Survey
Topography compiled 1958. Planimetry derived from imagery taken 1996 and other sources. Public Land Survey System and survey control current as of 1985. Boundaries current as of 2002
North American Datum of 1983 (NAD 83). Projection and 1 000-meter grid: Universal Transverse Mercator, zone 12 2 500-meter ticks: Arizona Coordinate System of 1985 (central zone)
North American Datum of 1927 (NAD 27) is shown by dashed corner ticks. The values of the shift between NAD 83 and NAD 27 for 7.5-minute intersections are obtainable from National Geodetic Survey NADCON software
There may be private inholdings within the boundaries of the National or State reservations shown on this map
Where omitted, land lines have not been established



QUADRANGLE LOCATION

1	2	3	1 Santa Rosa Mountains NE
			2 Gap Tank
			3 Silver Bell West
4		5	4 Santa Rosa Mountains SE
			5 Ka Kohl Hill
			6 San Nago
6	7	8	7 Black Hills
			8 San Ignacio Ranch

ADJOINING 7.5' QUADRANGLES



NOV 24 2003

QUEENS WELL, AZ
1996

NIMA 3648 1 SW-SERIES V898

USGS Library
Reston, VA
Topo Archive

3 1818 00418139 0

252066109081 6
FEB03 10:00 AM '03