

Produced by the United States Geological Survey

Control by USGS and NOS/NOAA  
Compiled from aerial photographs taken 1976  
Field checked 1977. Map edited 1980

North American Datum of 1927 (NAD 27). Projection and  
10,000-foot grid ticks: Arizona Coordinate System, central zone  
(Transverse Mercator). 1000-meter Universal Transverse  
Mercator grid, zone 12

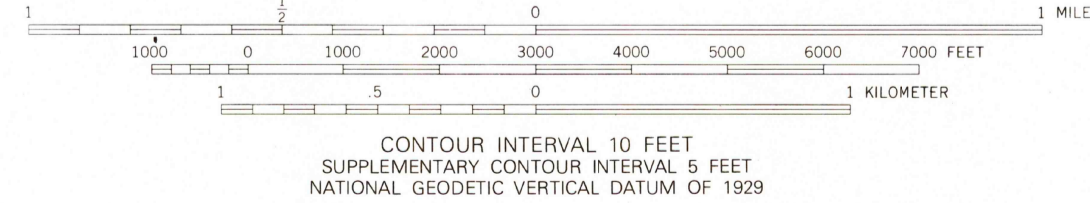
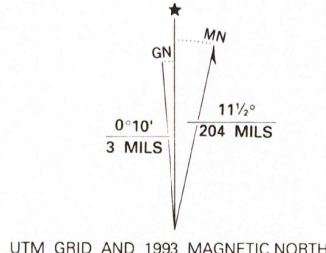
The difference between NAD 27 and North American Datum of  
1983 (NAD 83) for 7.5 minute intersections is given in USGS  
Bulletin 1875. The NAD 83 is shown by dashed corner ticks

The west half and a portion of the south east quarter of this map  
lies within a subsidence area


Vertical control based on latest available adjustment

Fine red dashed lines indicate selected fence lines

Photostereoscopic from 1991 source; no major culture  
or drainage changes observed. Boundaries and names  
verified 1993



ROAD CLASSIFICATION  
Primary highway, hard surface  
Secondary highway, hard surface  
Interstate Route  
U. S. Route  
Slate Route  
Light-duty road, hard or improved surface  
Unimproved road



RED ROCK, ARIZ.  
32111-E3-TF-024

1980  
MINOR REVISION 1993  
DMA 3749 III SE-SERIES V898

THIS MAP COMPLIES WITH NATIONAL MAP ACCURACY STANDARDS  
FOR SALE BY U. S. GEOLOGICAL SURVEY, DENVER, COLORADO 80225, OR RESTON, VIRGINIA 22092  
A FOLDER DESCRIBING TOPOGRAPHIC MAPS AND SYMBOLS IS AVAILABLE ON REQUEST