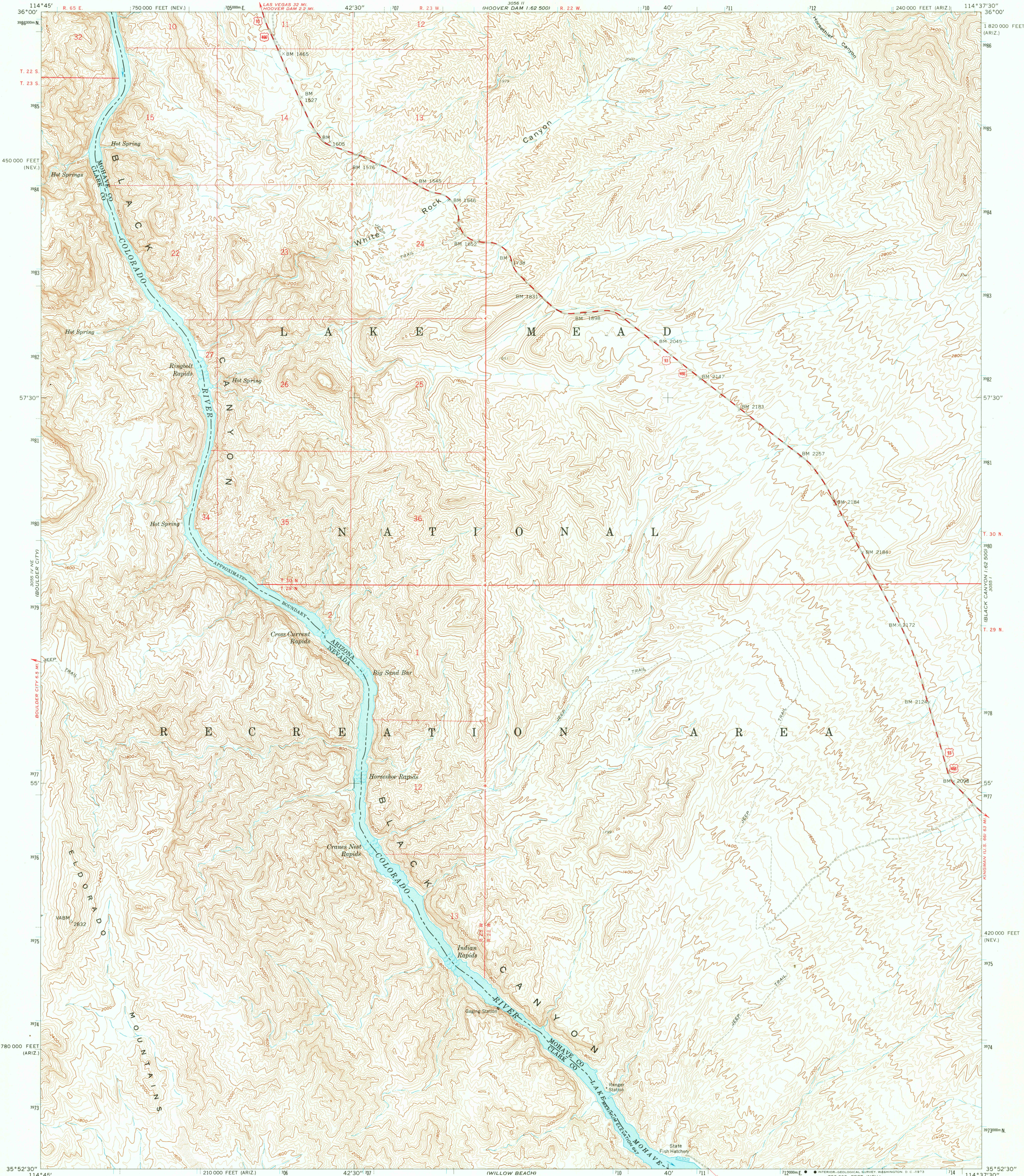
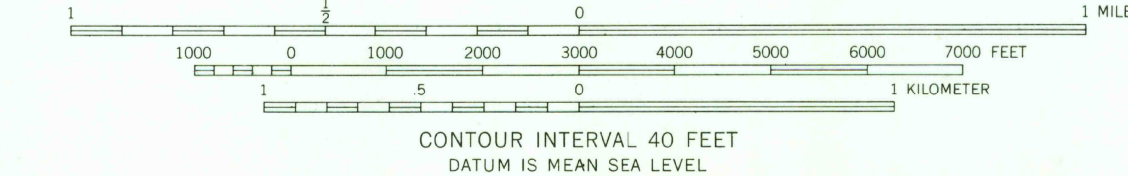
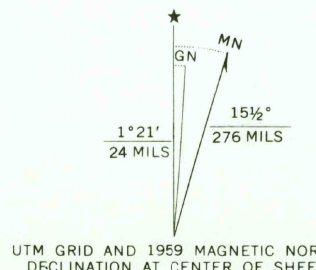


UNITED STATES  
DEPARTMENT OF THE INTERIOR  
GEOLOGICAL SURVEY

RINGBOLT RAPIDS QUADRANGLE  
ARIZONA-NEVADA  
7.5 MINUTE SERIES (TOPOGRAPHIC)  
NW/4 BLACK CANYON 15' QUADRANGLE



Mapped, edited, and published by the Geological Survey  
Control by USGS and USC&GS  
Topography from aerial photographs by photogrammetric methods  
Aerial photographs taken 1954. Field check 1959  
Polyconic projection. 1927 North American datum  
10,000-foot grids based on Arizona coordinate system, west zone  
and Nevada coordinate system, east zone  
1000-meter Universal Transverse Mercator grid ticks,  
zone 11, shown in blue  
Land lines unsurveyed in T. 23 and 24 S.-R. 65 E., and  
T. 29 and 30 N.-R. 22 W.  
Unchecked elevations are shown in brown



THIS MAP COMPLIES WITH NATIONAL MAP ACCURACY STANDARDS  
FOR SALE BY U. S. GEOLOGICAL SURVEY, DENVER, COLORADO 80225, OR WASHINGTON, D. C. 20242  
A FOLDER DESCRIBING TOPOGRAPHIC MAPS AND SYMBOLS IS AVAILABLE ON REQUEST



ROAD CLASSIFICATION  
Medium-duty — Unimproved dirt —  
U. S. Route

RINGBOLT RAPIDS, ARIZ.-NEV.  
NW/4 BLACK CANYON 15' QUADRANGLE  
N3552.5—W11437.5/7.5

USGS  
HISTORICAL FILE  
TOPOGRAPHIC DIVISION

1959  
AMS 3055 1 NW—SERIES V898

APR 25 1973