

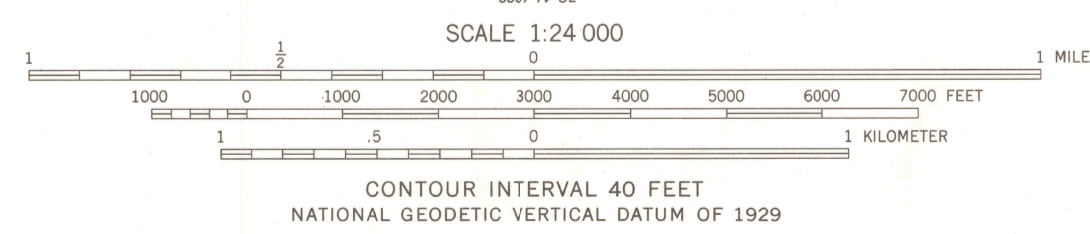
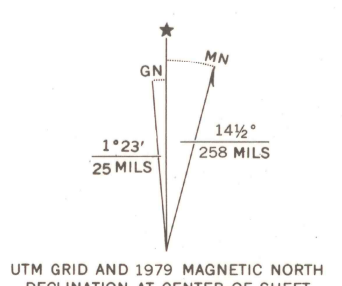
Mapped, edited, and published by the Geological Survey

Control by USGS and NOS/NOAA
Topography by photogrammetric methods from aerial
photographs taken 1974. Field checked 1975.
Map edited 1979

Projection and 10,000-foot grid ticks: Arizona coordinate
system, west zone (transverse Mercator)
1000-meter Universal Transverse Mercator grid, zone 12
1927 North American Datum

To place on the predicted North American Datum 1983
move the projection lines 6 meters north and
69 meters east as shown by dashed corner ticks


Fine red dashed lines indicate selected fence and field lines where
generally visible on aerial photographs. This information is unchecked



ROAD CLASSIFICATION

Primary highway, hard surface	Light-duty road, hard or improved surface
Secondary highway, hard surface	Unimproved road

Interstate Route U.S. Route State Route



THIS MAP COMPLIES WITH NATIONAL MAP ACCURACY STANDARDS
FOR SALE BY U. S. GEOLOGICAL SURVEY, DENVER, COLORADO 80225, OR RESTON, VIRGINIA 22092
A FOLDER DESCRIBING TOPOGRAPHIC MAPS AND SYMBOLS IS AVAILABLE ON REQUEST



ROCK CANYON, ARIZ.
N3652.5-W11315.7/5
1979
DMA 3357 IV NE-SERIES V898