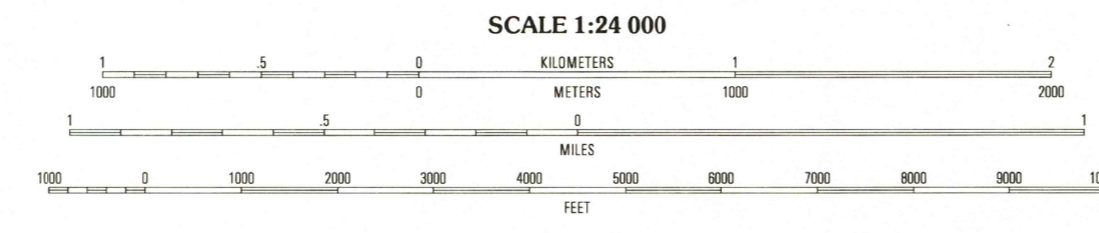
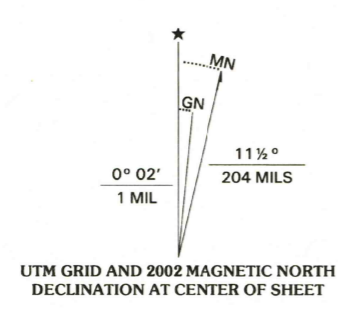


Produced by the United States Geological Survey
Topography compiled 1975. Planimetry derived from imagery taken 1996 and other sources. Public Land Survey System and survey control current as of 1976. Boundaries current as of 2001 North American Datum of 1983 (NAD 83). Projection and 1 000-meter grid: Universal Transverse Mercator, zone 12 2 500-meter ticks: Arizona Coordinate System of 1983 (central zone)
North American Datum of 1927 (NAD 27) is shown by dashed corner ticks. The values of the shift between NAD 83 and NAD 27 for 7.5-minute intersections are obtainable from National Geodetic Survey NADCON software
There may be private inholdings within the boundaries of the National or State reservations shown on this map
Houses of worship, schools, and other labeled buildings verified 1976

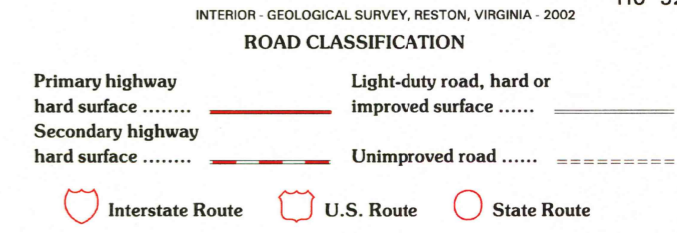


RECEIVED 2002
USGS NWU
HISTORICAL MAP ARCHIVES

QUADRANGLE LOCATION

1	2	3	1 Amado
2	3	4	2 Mount Hopkins
3	4	5	3 Mount Wrightson
4	5	6	4 Tubac
5	6	7	5 Patagonia
6	7	8	6 Pinta Blanca Lake
7	8		7 Rio Rico
8			8 Camero Canyon

ADJOINING 7.5' QUADRANGLES



THIS MAP COMPLIES WITH NATIONAL MAP ACCURACY STANDARDS
FOR SALE BY U.S. GEOLOGICAL SURVEY, P.O. BOX 25286, DENVER, COLORADO 80225
A FOLDER DESCRIBING TOPOGRAPHIC MAPS AND SYMBOLS IS AVAILABLE ON REQUEST

SAN CAYETANO MOUNTAINS, AZ
1996
NIMA 3847 III SW-SERIES V898

