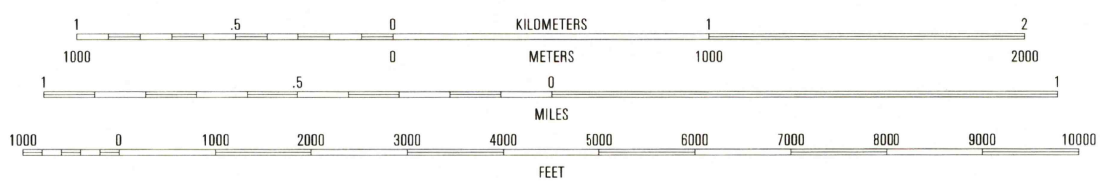
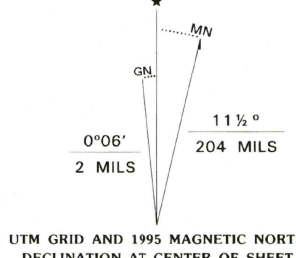



Produced by the United States Geological Survey
Control by USGS and NOS/NOAA
Compiled from imagery dated 1966. Revised from imagery dated 1992. PLS and survey control current as of 1968.
Map edited 1995. Contours and land elevations have not been revised and may conflict with other content.
North American Datum of 1983 (NAD 83). Projection and blue 1000-meter ticks: Universal Transverse Mercator, zone 12.
2500-meter ticks: Arizona Coordinate System of 1983 central zone.
North American Datum of 1927 (NAD 27) is shown by dashed corner ticks. The values of the shift between NAD 83 and NAD 27 for 7.5-minute intersections are obtainable from National Geodetic Survey NADCON software.
There may be private inholdings within the boundaries of the National or State reservations shown on this map.
Fine red dashed lines indicate selected fence and field lines where generally visible on aerial photographs. This information is uncheckered.



CONTOUR INTERVAL 20 FEET
NATIONAL GEODETIC VERTICAL DATUM OF 1929
TO CONVERT FEET TO METERS MULTIPLY BY 0.3048
TO CONVERT METERS TO FEET MULTIPLY BY 3.2808
THIS MAP COMPLIES WITH NATIONAL MAP ACCURACY STANDARDS
FOR SALE BY U.S. GEOLOGICAL SURVEY
DENVER, COLORADO 80225, OR RESTON, VIRGINIA 22092
A FOLDER DESCRIBING TOPOGRAPHIC MAPS AND SYMBOLS IS AVAILABLE ON REQUEST.



QUADRANGLE LOCATION

ROAD CLASSIFICATION	
Primary highway hard surface	Light-duty road, hard or improved surface
Secondary highway hard surface	Unimproved road
Interstate Route	U.S. Route
	State Route

1	2	3
4	5	6
7	8	9

1 Cocoraque Butte
2 Brown Mountain
3 Cat Mountain
4 Three Points
5 San Xavier Mission
6 Stevens Mountain
7 Samaniego Peak
8 Twin Buttes

SAN XAVIER MISSION SW, AZ
32111-A2-TF-024

1992

DMA 3748 II SW-SERIES V898

