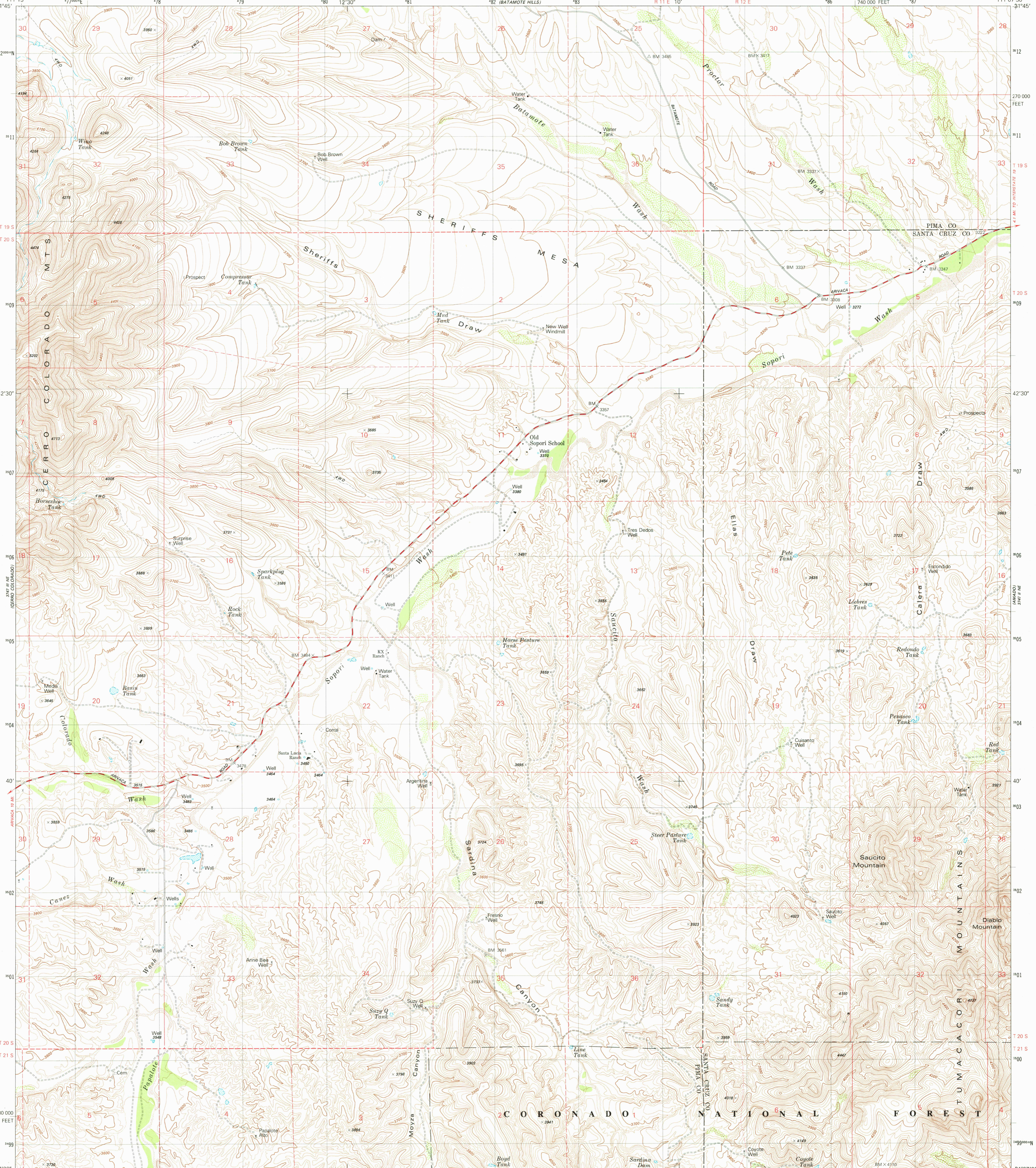


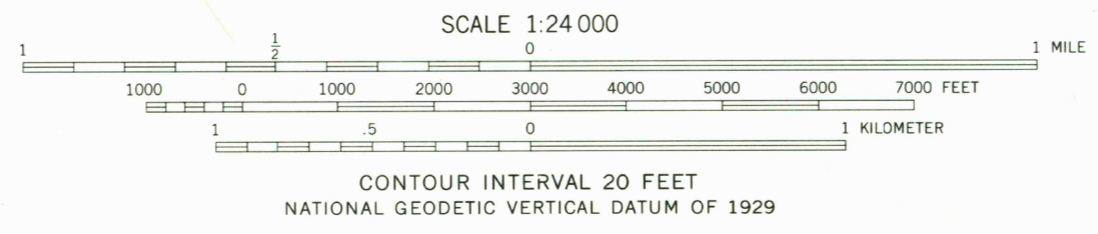
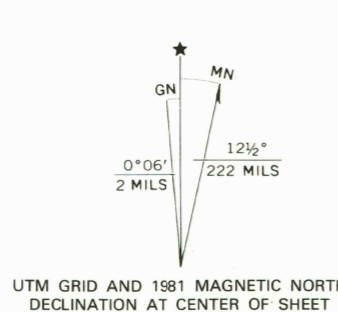
31°45' N  
31°44' N  
31°43' N  
31°42' N  
31°41' N  
31°40' N  
31°39' N  
31°38' N  
31°37' N  
31°36' N  
31°35' N  
31°34' N  
31°33' N  
31°32' N  
31°31' N  
31°30' N  
31°29' N  
31°28' N  
31°27' N  
31°26' N  
31°25' N  
31°24' N  
31°23' N  
31°22' N  
31°21' N  
31°20' N  
31°19' N  
31°18' N  
31°17' N  
31°16' N  
31°15' N

UNITED STATES  
DEPARTMENT OF THE INTERIOR  
GEOLOGICAL SURVEY

SAUCITO MTN. QUADRANGLE  
ARIZONA  
7.5 MINUTE SERIES (TOPOGRAPHIC)  
NW 4 TUBAC 15' QUADRANGLE



Mapped, edited, and published by the Geological Survey  
Control by USGS and NOS/NOAA  
Topography by photogrammetric methods from aerial photographs taken 1975. Field checked 1976  
Map edited 1981  
Projection and 10,000-foot grid ticks: Arizona coordinate system, central zone (transverse Mercator)  
1000-meter Universal Transverse Mercator grid, zone 12  
1927 North American Datum  
To place on the predicted North American Datum 1983 move the projection lines 8 meters south and 63 meters east as shown by dashed corner ticks  
Fine red dashed lines indicate selected fence and field lines where generally visible on aerial photographs. This information is unchecked  
There may be private inholdings within the boundaries of the National or State reservations shown on this map



ROAD CLASSIFICATION

Primary highway, hard surface	Light-duty road, hard or improved surface
Secondary highway, hard surface	Unimproved road
Interstate Route	U.S. Route
	State Route

THIS MAP COMPLIES WITH NATIONAL MAP ACCURACY STANDARDS  
FOR SALE BY U. S. GEOLOGICAL SURVEY, DENVER, COLORADO 80225, OR RESTON, VIRGINIA 22092  
A FOLDER DESCRIBING TOPOGRAPHIC MAPS AND SYMBOLS IS AVAILABLE ON REQUEST

SAUCITO MTN., ARIZ.  
NW 4 TUBAC 15' QUADRANGLE  
N3137.5-W11107.5/7.5  
1981  
DMA 3747 II NW-SERIES V898

1950