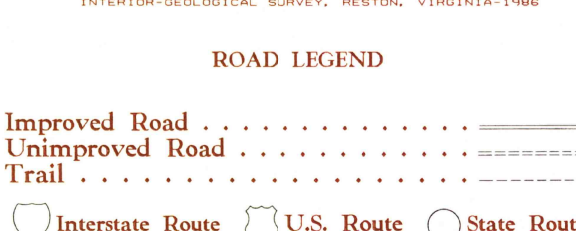
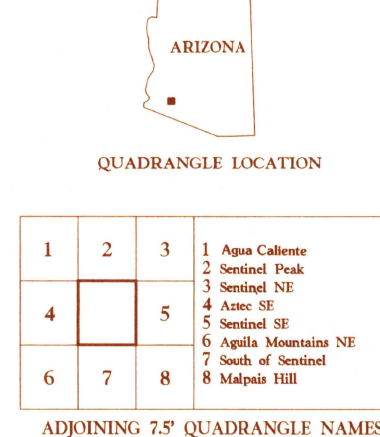
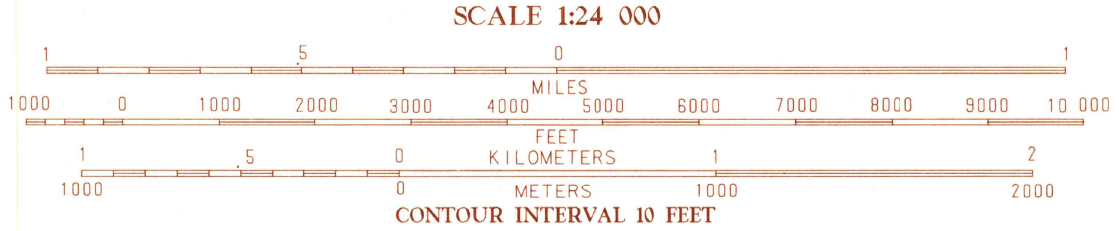


PRODUCED BY THE UNITED STATES GEOLOGICAL SURVEY
CONTROL BY USGS, NOS/NOAA
COMPILED FROM AERIAL PHOTOGRAPHS TAKEN 1979
FIELD CHECKED 1980 MAP EDITED 1986
PROJECTION TRANSVERSE MERCATOR
GRID HONKETER UNIVERSAL TRANSVERSE MERCATOR ZONE 12
HONKETER STATE GRID TICS ARIZONA CENTRAL ZONE
UTM GRID DECLINATION 11° WEST
1986 MAGNETIC NORTH DECLINATION 12° 30' EAST
VERTICAL DATUM NATIONAL GEODIC VERTICAL DATUM OF 1959
HORIZONTAL DATUM 1927 NORTH AMERICAN DATUM
To place on the predicted North American Datum of 1983,
move the projection lines as shown by dashed corner ticks
(4 meters south and 68 meters east)
There may be private inholdings within the boundaries of any
Federal and State Reservations shown on this map
Where omitted, land lines have not been established
All marginal data and lettering generated and positioned by
automated type placement procedures

PROVISIONAL MAP
Produced from original
manuscript drawings. Infor-
mation shown as of date of
field check. 2



SENTINEL, ARIZONA
PROVISIONAL EDITION 1986

32113G2-TF-024

USGS AND HISTORICAL MAP
JUN 04 1986
REC'D FILE COPY