

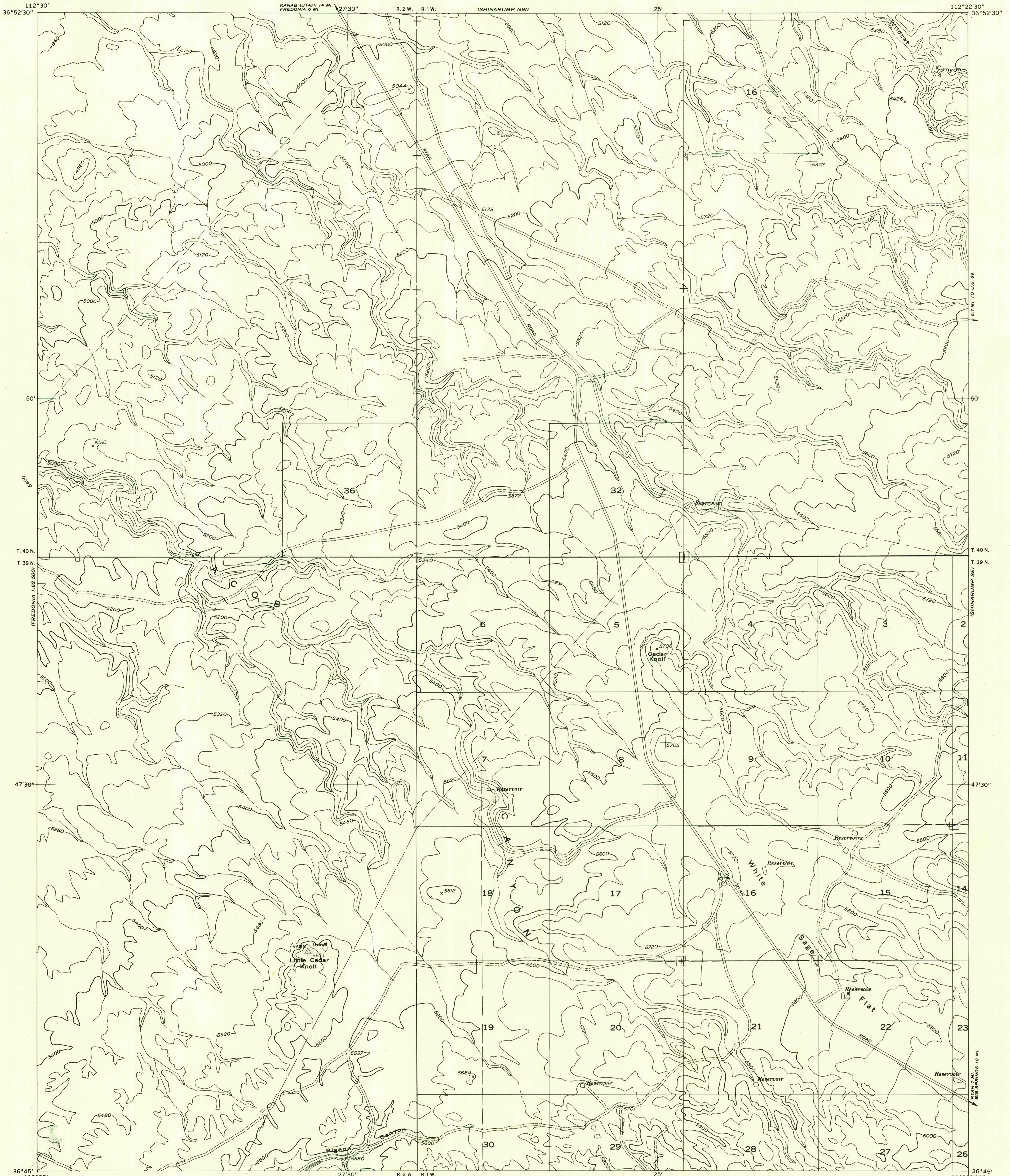
FREDONIA
1:62,500

DEPARTMENT OF THE INTERIOR
GEOLOGICAL SURVEY

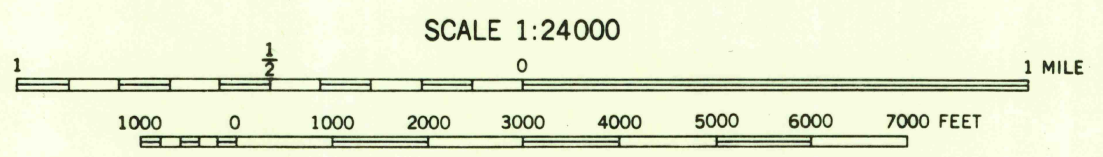
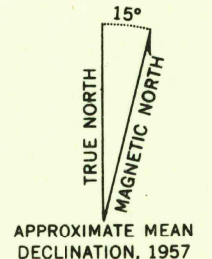
Preliminary edition
Pending completion of 1:62,500 scale
15 minute maps covering this area

SHINARUMP SW QUADRANGLE
ARIZONA-COCONINO CO.

SHINARUMP NE



Mapped by the Geological Survey 1957
 Topography by multiplex methods from
 aerial photographs taken 1955
 Symbols and other detail herein
 drawn for 1:62 500 scale publication



ROAD CLASSIFICATION
 Improved ——— Unimproved - - - - -

SHINARUMP SW, ARIZ.
 N3645-W11222.5/7.5

INTERIOR-GEOLOGICAL SURVEY, WASHINGTON, D. C. 1958